



Real People. Real Solutions.

Commissioners' Report: Reclassification of Benefits Drainage District No. 112

Boone County, Iowa

Filed: May 20th, 2026

Submitted by:

Bolton & Menk, Inc.
1609 U.S. Hwy 18 East
Algona, IA 50511
P: 515-395-3140

Proj. No. 0P1.129093

**COMMISSIONERS' REPORT
RECLASSIFICATION OF BENEFITS
DRAINAGE DISTRICT NO. 112
BOONE COUNTY, IA
2026**

TABLE OF CONTENTS

REPORT SUMMARY

ASSESSMENT SCHEDULES AND PLATS

MAIN OPEN DITCH

MAIN TILE

BRANCH D

BRANCH F

BRANCH G

BRANCH H

BRANCH I

BRANCH J

BRANCH L

BRANCH B

BRANCH B1

COMMISSIONERS' REPORT
RECLASSIFICATION OF BENEFITS
DRAINAGE DISTRICT NO. 112
BOONE COUNTY, IA
2026

We, Brett Buchholz, Stephen Young, and Tyler A. Conley, P.E., having previously filed oath, depose, and say that we are the commissioners duly appointed to reclassify lands within the boundaries of Drainage District No. 112 Boone County, Iowa.

Pursuant to said appointment, we have examined the Drainage District's records, as recorded by the Boone County Auditor, to establish the original intended assessment boundary of this District. Any lands previously not recorded within the boundary of this District but have been found to be receiving benefits from the facilities of this District, were annexed into the District. We have examined each quarter-quarter section or smaller tract of land and have classified each of these parcels. The percentage of benefit each parcel derives from the District's drainage facilities has been determined. For Drainage District No. 112 there are schedules for the Main Open Ditch, Main Tile, Branch B, Branch B1, Branch D, Branch F, Branch G, Branch H, Branch I, Branch J, and Branch L.

The **Main Open Ditch** schedule apportions costs related to the 2025 Facility Improvements Project and the Reclassification Costs. The costs are divided to the lands in the district according to the relative percentages of benefit they receive. These schedules are intended to provide a basis upon which to spread levies required to cover the cost of the recent Facilities Improvement project as well as those costs for future repairs to these facilities. Outstanding stamped warrants were used to determine the amount displayed on this facility schedule.

For the remaining Main Tile, Branch B, Branch B1, Branch D, Branch F, Branch G, Branch H, Branch I, Branch J, and Branch L schedules, we have apportioned an assumed dollar amount to the lands in the district, according to the relative percentages of benefit they derive. These eleven (11) schedules do not represent a levy but are intended to provide a basis upon which to spread levies required to cover future costs incurred by the drainage district on each of these facilities.

We have established the interior drainage boundaries to the lands served and benefited by these facilities. The enclosed schedules with plats reflect the benefitted lands established for each facility.

Schedules: The individual schedules are intended to list all parcels benefited by the district facility for which the schedule is prepared. For each parcel in the district, the schedules provide the following:

1. The names of the landowner thereof as shown on the transfer books in the Boone County Auditors' Offices.
2. The parcel numbers and descriptions.
3. The number of benefited acres.
4. The classification or percentage of benefits derived relative to a 100% benefit assigned to the tract found to have the greatest benefit.

5. An apportionment of the estimated total project costs for the 2025 Open Ditch Improvement Project according to our classification of the benefited lands.
6. The ratio of cost to the total cost.

The schedules also show benefits to the Iowa Department of Transportation, Boone County Secondary Road Right-of-way, and property owned by the City of Madrid including road right-of-way.

We recommend that this report containing eleven (11) schedules be adopted.

Respectfully submitted,



Brett Buchholz, Boone County Landowner



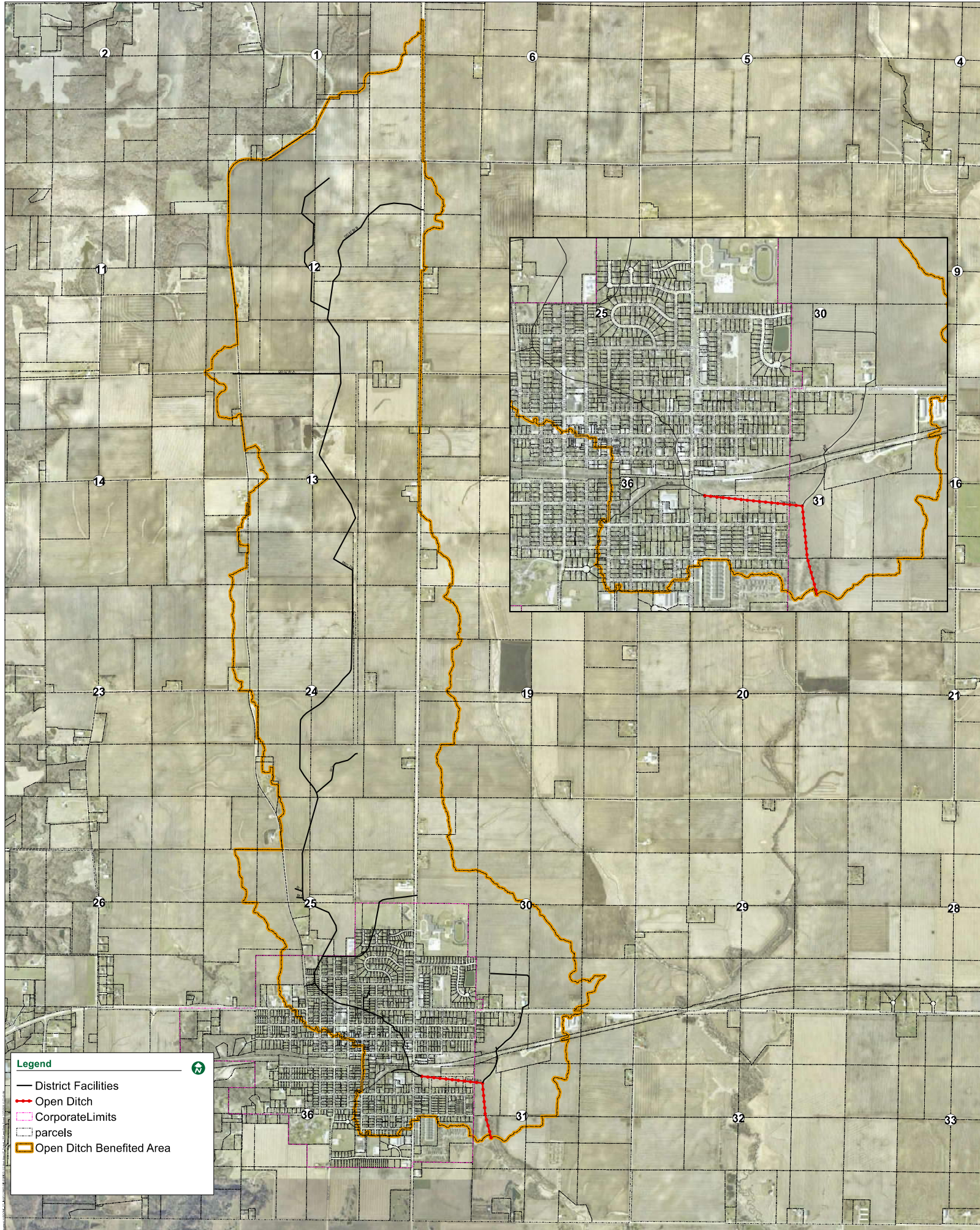
Stephen Young, Boone County Landowner



Tyler A. Conley, P.E. Engineer



Date



Legend

- District Facilities
- - - Open Ditch
- - - Corporate Limits
- ▭ parcels
- ▭ Open Ditch Benefited Area

North Arrow

PRELIMINARY CLASSIFICATION SCHEDULE
OPEN DITCH
DRAINAGE DISTRICT NO. 112
BOONE COUNTY, IOWA
Open Ditch Maintenance Assessment Schedule

Deedholder(s)	Parcel Number	Sec-Twp -Rng	Legal Description	Benefited Acres	Class. %	Assessment (\$)	Ratio To Total Cost
503 Milwaukee LLC; Freedom One LLC	088226361486054	36-82-26	UNION LAND CO ADD LOT 3 (EX BEG AT SW COR, E 103.5', N 113.5', W 103.5', S	1.74	7.50	\$1,742.31	0.348%
A.A.A. Properties LLC	088225303386057	30-82-25	BURKHEIMERS 2ND ADD N 1/2 L 18 & S 1/2 LOT 19 SW SW	0.20	1.30	\$302.00	0.060%
Aarons, Helen J Revocable Trust; Aarons, Helen J Trustee	088226254486143	25-82-26	SE SE: COM 66' S OF NW COR OF LOT 6 IN SE SE SE TH S 132', E 66', N 132', W 66'	0.20	0.27	\$62.72	0.013%
Ackerson, Thomas K; Ackerson, Jennifer C	088226361486151	36-82-26	UNION LAND CO ADD S 144' OF W 143.5' OF LOT 6 SE NE	0.48	0.69	\$160.29	0.032%
Adair, Drake; Adair, Jessica	088226254486159	25-82-26	ANDERSONS 2ND ADD S 66' OF LOT 1 & ALL OF LOT 2 BLK 6 SE SE	0.40	0.49	\$113.83	0.023%
Adams, Jamee; Adams, Kelvin	088226254386080	25-82-26	OAKLEAFS ADD SW SE LOTS 5 & 6 BLOCK 3	0.30	0.25	\$58.08	0.012%
Adams, Jeffrey E; Adams, Becky Ahrens	088226254486100	25-82-26	ANDERSONS 2ND ADD L 6 B 7 SE SE	0.20	0.19	\$44.14	0.009%
Adams, Jeffrey E; Adams, Becky Ahrens	088226254486099	25-82-26	ANDERSONS 2ND ADD L 5 B 7 SE SE	0.20	0.19	\$44.14	0.009%
Adams, Lacey; Adams, Derrek	088226254186060	25-82-26	MAPLE RIDGE PLAT 4 LOT 6 S 1/2 NE SE	0.23	0.13	\$30.20	0.006%
Adams, Nathan L	088226254486025	25-82-26	FAIRVIEW ACRES LAWSONS SUB- DIV LOT 23 SE SE	0.25	0.14	\$32.52	0.007%
Adams, Rodney D	088226254486011	25-82-26	FAIRVIEW ACRES LAWSONS SUB- DIV LOT 9 SE SE	0.35	1.11	\$257.86	0.052%
Adams, Tanner Dean; Adams, Kimberly	088226254486136	25-82-26	COM AT PT 32 RDS W OF SE COR, N 190', W 66', S 36', W 10', S 154', E 76' TO	0.27	0.26	\$60.40	0.012%

PRELIMINARY CLASSIFICATION SCHEDULE
OPEN DITCH
DRAINAGE DISTRICT NO. 112
BOONE COUNTY, IOWA
Open Ditch Maintenance Assessment Schedule

Deedholder(s)	Parcel Number	Sec-Twp -Rng	Legal Description	Benefited Acres	Class. %	Assessment (\$)	Ratio To Total Cost
ADR Holdings LLC	088226254486018	25-82-26	FAIRVIEW ACRES LAWSONS SUB- DIV LOT 16 SE SE	0.29	0.73	\$169.58	0.034%
Alcott, Christopher R	088225313286010	31-82-25	BEG AT PT 33' S & 612.5' E OF W 1/4 COR, S 127', E 80' N 127', W 80' TO POB	0.24	0.06	\$13.94	0.003%
Allen, Brandon L; Allen, Shellie F	088226254486062	25-82-26	SE SE: PARCELS A & B (EX N 8') .51 ACRES	0.48	1.03	\$239.28	0.048%
Allen, Robyn	088225303386150	30-82-25	TIGER RUN LOT 9	0.23	0.15	\$34.85	0.007%
Allen, Ronald D; Allen, Tina J	088226254486048	25-82-26	FAIRVIEW ACRES LAWSONS SUB- DIV LOT 45 SE SE	0.24	0.55	\$127.77	0.026%
AM & B's Properties LLC	088226361186069	36-82-26	BOLLE ROW ADD N 22' OF LOT 6 BLK 3 NE NE	0.07	0.17	\$39.49	0.008%
Andersen, Nathan L	088226243400002	24-82-26	BEG 798.88' W OF S 1/4 COR, N 402.05', W 135.15', N 470.5' TO P.O.B., N 130', W	0.82	0.44	\$102.22	0.020%
Andersen, Thomas H; Andersen, Lisa J	088226254186017	25-82-26	MAPLE RIDGE PLAT 2 LOT 3 (EX S 8') IN S 1/2 NE SE	0.35	1.04	\$241.60	0.048%
Anderson Rosen Revocable Trust	088225303400004	30-82-25	SE SW: W 1/2 OF W 1/2 (EX S 391.71')	7.08	2.96	\$687.63	0.138%
Anderson Rosen Revocable Trust	088225304300001	30-82-25	SW SE	35.25	16.49	\$3,830.76	0.766%
Anderson Rosen Revocable Trust	088225303200001	30-82-25	NW SW: E 221.5' OF NW SW	7.10	1.84	\$427.45	0.085%
Anderson Rosen Revocable Trust	088225304200001	30-82-25	NW SE	19.66	7.30	\$1,695.85	0.339%
Anderson Rosen Revocable Trust	088225303100001	30-82-25	NE SW	40.00	15.24	\$3,540.37	0.708%
Anderson Rosen Revocable Trust	088225304400001	30-82-25	SE SE	4.47	1.27	\$295.03	0.059%
Anderson, Alan N	088226014200008	1-82-26	01-82-26 NW SE: ABANDONED 100' WIDE RR ADJ TO E 350' & S 216' OF	0.86	0.18	\$41.82	0.008%
Anderson, Alan N	088226014200007	1-82-26	NW SE: E 350' & S 216' OF LOT 2 OF 2	4.22	0.67	\$155.65	0.031%
Anderson, Alan N	088226014300002	1-82-26	SW SE: LOT 2 (INCL RR ROW)	30.41	13.84	\$3,215.14	0.643%

PRELIMINARY CLASSIFICATION SCHEDULE
OPEN DITCH
DRAINAGE DISTRICT NO. 112
BOONE COUNTY, IOWA
Open Ditch Maintenance Assessment Schedule

Deedholder(s)	Parcel Number	Sec-Twp -Rng	Legal Description	Benefited Acres	Class. %	Assessment (\$)	Ratio To Total Cost
Anderson, Alan Norman	088226121200002	12-82-26	NW NE: LOT 2	28.50	11.05	\$2,567.00	0.513%
Anderson, David L	088226361486014	36-82-26	BOLLE ROW ADD PART OF W 80' OF LOTS 6 & 8 BLOCK 6 LYS OF RR ROW SE NE	0.18	0.23	\$53.43	0.011%
Anderson, David Leon	088226361186195	36-82-26	STOVERS 1ST ADD W 33' OF BLOCK 11 NE NE	0.04	0.05	\$11.62	0.002%
Anderson, Paul E Jr; Anderson, Sheila R	088226361286117	36-82-26	LOT 2, W 24' OF LOT 3, (EX S 66') IN BLK 10 & PART OF S 1/2 OF E-W ALLEY LY N OF	0.24	0.69	\$160.29	0.032%
Andrews, Alex B; Andrews, Alexandria A	088225303386260	30-82-25	TIGER RUN LOT 31	0.20	0.33	\$76.66	0.015%
Anna's Grove Kading Properties LLC	088225313286011	31-82-25	PARCEL F NW SW	0.04	0.01	\$2.32	0.000%
Arnold, Allen & Mary Joint Revocable Trust; Arnold, Allen & Mary J Trustees	088226133300003	13-82-26	SW SW: LY W OF HWY (EX PARCEL A)	2.97	1.38	\$320.59	0.064%
Arnold, Allen & Mary Joint Revocable Trust; Arnold, Allen & Mary J Trustees	088226242200002	24-82-26	NW NW: W 29.35 ACRES	9.76	4.75	\$1,103.46	0.221%
Arnold, Allen & Mary Joint Revocable Trust; Arnold, Allen & Mary J Trustees	088226242300002	24-82-26	LOT 2 OF 1 IN SW NW SW NW: LOT 2 OF 1 (EX BEG 588.58' E OF W 1/4 COR, N	5.77	2.48	\$576.12	0.115%
Arzola, Sydney O	088226362186001	36-82-26	ANDERSON 1ST ADD BLOCK 1: N 1/2 OF LOT 1 (EX BEG @ NE COR OF LOT 1 TH W	0.20	0.14	\$32.52	0.007%
Badgley, Benjamin; Badgley, Emma	088225312286089	31-82-25	LAWBAUGHS ADD LOTS 3 & 4 & N 1/2 (8') OF VAC ADJ E-W ALLEY NW NW	0.41	1.65	\$383.31	0.077%
Badgley, Marcus F.; Badgley, Marilyn J.	088226254186044	25-82-26	MAPLE RIDGE PLAT 3 LOT 6 PART OF S 1/2 NE SE	0.24	0.41	\$95.25	0.019%
Bagatti, Christopher P; Bagatti, Diane K	088226254486149	25-82-26	W 99' OF LOT 7 (EX W 6' OF S 132') SE SE SE	0.35	0.72	\$167.26	0.033%

PRELIMINARY CLASSIFICATION SCHEDULE
OPEN DITCH
DRAINAGE DISTRICT NO. 112
BOONE COUNTY, IOWA
Open Ditch Maintenance Assessment Schedule

Deedholder(s)	Parcel Number	Sec-Twp -Rng	Legal Description	Benefited Acres	Class. %	Assessment (\$)	Ratio To Total Cost
Baldwin, Jennifer A	088226361286200	36-82-26	NORTH CONTINUATION LOT 8 NW NE	0.16	0.11	\$25.55	0.005%
Ball, Robert F	088226254386130	25-82-26	OAKLEAFS ADD SW SE LOTS 11 & 12 BLOCK 5	0.30	0.22	\$51.11	0.010%
Ballard, Austin R; Ballard, Erika	088225303386225	30-82-25	TIGER RUN LOT 24	0.27	0.15	\$34.85	0.007%
Bannor Toys LLC	088226361286019	36-82-26	E 88' OF LOTS 5 & 6 BLOCK 2 NW NE	0.15	0.20	\$46.46	0.009%
Barclay, Emery Leroy; Barclay, Crystal L	088226361486064	36-82-26	UNION LAND CO ADD N 94' OF LOT 7 SE NE	0.44	1.79	\$415.83	0.083%
Barker, Jewell M	088226361186044	36-82-26	BOLLE ROW ADD W 1/2 OF LOTS 5 & 7 BLOCK 1 NE NE	0.20	0.20	\$46.46	0.009%
Barker, Susan K	088225312286037	31-82-25	MILES ADD NW NW E 51' OF N 60' OF LOT 7 & W 89' OF N 132' OF LOT 8	0.33	1.20	\$278.77	0.056%
Barrett, Correne M	088226254186092	25-82-26	MAPLE RIDGE PLAT 3 PARCEL A, PART OF LOTS 11 & 12 IN S 1/2 NE SE	0.26	0.17	\$39.49	0.008%
Bartels, Rachel	088226254486072	25-82-26	ANDERSONS 2ND ADD LOT 3 BLOCK 5 SE SE	0.20	0.70	\$162.62	0.033%
Bartlett, Micah	088226361486097	36-82-26	UNION LAND CO ADD N 160' OF LOT 13 SE NE	0.38	0.49	\$113.83	0.023%
Battani, David L	088225303400001	30-82-25	E 1/2 OF E 1/2 SE SW (EX RD ESMT REC'D IN B2018- P0142)	9.50	8.92	\$2,072.19	0.414%
Battani, David L	088225303400003	30-82-25	W 1/2 OF E 1/2 & N 1/2 OF E 1/2 OF W 1/2 SE SW	14.62	8.88	\$2,062.89	0.413%
BDC Holdings LLC	088226361286005	36-82-26	W 46' OF LOTS 4 & 6 BLK 1 NW NE	0.15	0.24	\$55.75	0.011%
Beek, Arthur L; Beek, Ronelle	088225303386046	30-82-25	BURKHEIMERS 2ND ADD LOT 11 SW SW	0.23	0.86	\$199.78	0.040%

PRELIMINARY CLASSIFICATION SCHEDULE
OPEN DITCH
DRAINAGE DISTRICT NO. 112
BOONE COUNTY, IOWA
Open Ditch Maintenance Assessment Schedule

Deedholder(s)	Parcel Number	Sec-Twp -Rng	Legal Description	Benefited Acres	Class. %	Assessment (\$)	Ratio To Total Cost
Beerends, Michael; Beerends, Amy	088226254386034	25-82-26	ANDERSONS 2ND ADD L 2 B 4 SW SE	0.15	0.10	\$23.23	0.005%
Beggs, Celine; Shoemaker, Hunter	088225312286114	31-82-25	LAWBAUGHS ADD LOT 25, W 21.5' OF LOT 26 & S 1/2 OF VAC ADJ E-W (8')	0.29	1.11	\$257.86	0.052%
Behn, Jerome L; Behn, Dennise M	088226124400001	12-82-26	SE SE (EX PARCEL A)	35.97	14.60	\$3,391.70	0.678%
Behn, Jerome L; Behn, Dennise M	088226124300001	12-82-26	SW SE	39.00	21.31	\$4,950.48	0.990%
Beljaars, Rudolph	088226364186012	36-82-26	HOPKINS ADD LOT 2 BLOCK 2 NE SE	0.20	0.65	\$151.00	0.030%
Bell, Keenan W	088225312386022	31-82-25	CANADYS 1ST ADD L 50 SW NW	0.25	0.31	\$72.02	0.014%
Bell, Steven J; Hagen, LeAnn M	088225182300002	18-82-25	BEG 1328.50' S OF NW COR, E 238', S 169' W 238', N 169' TO POB SW NW	0.00	0.00	\$0.00	0.000%
Bell, William C; Bell, Christine A	088226361486096	36-82-26	UNION LAND CO ADD N 50' OF S 66' L 13 SE NE	0.12	0.15	\$34.85	0.007%
Bennett, James P; Bennett, Gwendolyn H	088225312386104	31-82-25	SCANDIA COAL CO ADD E 77' OF LOTS 8 & 9 SW NW	0.19	0.16	\$37.17	0.007%
Bennett, Jamie John; Bennett, Abby Rae	088226254486060	25-82-26	206 1/4' X 132' IN S CTR OF SE SE	0.63	1.39	\$322.91	0.065%
Berberich, Micah; Berberich, Jessica	088226243400003	24-82-26	SE SW 24-82-26 & NE NW 25-82-26: BEG 798.88' W OF S 1/4 COR,S 0*33' W 419.08	1.79	1.12	\$260.18	0.052%
Berg Properties LLC; c/o Rollo G Berg	088226361186079	36-82-26	BOLLE ROW ADD N 1/2 OF LOT 2 BLK 4 NE NE	0.10	0.12	\$27.88	0.006%
Berg, Michael G; Berg, Lauren M	088226361186045	36-82-26	BOLLE ROW ADD E 1/2 L 6 & 8 BLK 1 NE NE	0.20	0.20	\$46.46	0.009%
Bertini, Paul L; Bertini, Rosemarie R	088225312286065	31-82-25	LARSONS SUB-DIV OF LOTS 12, 13 & 14 MILES ADD-- LOT 4 & S 33' ADJ TO LOT 4	0.48	0.76	\$176.55	0.035%

PRELIMINARY CLASSIFICATION SCHEDULE
OPEN DITCH
DRAINAGE DISTRICT NO. 112
BOONE COUNTY, IOWA
Open Ditch Maintenance Assessment Schedule

Deedholder(s)	Parcel Number	Sec-Twp -Rng	Legal Description	Benefited Acres	Class. %	Assessment (\$)	Ratio To Total Cost
Biegger, James; Biegger, Deborah	088225312150011	31-82-25	REPLAT MILLER'S SUB- DIV: A STRIP OF LAND 33' IN WIDTH LYING S & ADJ TO LOTS 9 & 10	0.14	0.10	\$23.23	0.005%
Biegger, James; Biegger, Deborah	088225312100003	31-82-25	BEG SW COR MILLERS SUB- DIV, TH E 16.5' TO P.O.B., E 181.5, S 83', W 181.5', N	0.35	0.31	\$72.02	0.014%
Biegger, James; Biegger, Deborah	088225312100004	31-82-25	NE NW: COMM 29 RDS S (478.5') AND 2 RODS E (33') OF NW COR NE NW, TH S 85', E	0.36	0.31	\$72.02	0.014%
Bjork, Josh; Bjork, Teresa A	088225312286147	31-82-25	STOVERS 2ND ADD LOT 3 BLOCK 16 & ALL VAC E-W ALLEY LY S OF & ADJ TO LOT 3	0.21	0.57	\$132.42	0.026%
BJTT LLC	088226361386169	36-82-26	ALL THAT PT OF WATER ST LY BETWEEN L 1 & 4 B 30 & L 2 & 3 B 29 & E 1/2 OF L 1	0.00	0.00	\$0.00	0.000%
Blackman, Logan	088226254486137	25-82-26	LOT 5 IN SE SE SE: (EX N 140' & EX COM @ PT 32 RODS W OF SE COR TH N 190', W 66'	0.21	0.21	\$48.78	0.010%
Bollie, Bret A	088226254486086	25-82-26	ANDERSONS 2ND ADD L 3 B 6 SE SE	0.29	1.09	\$253.22	0.051%
Bollie, Paul A; Bollie, Karen J	088226254386104	25-82-26	OAKLEAFS ADD SW SE LOT 7 BLOCK 4	0.15	0.10	\$23.23	0.005%
Bollie, Paul Allen; Bollie, Karen June	088226254386103	25-82-26	OAKLEAFS ADD SW SE LOT 6 BLOCK 4	0.15	0.10	\$23.23	0.005%
Bollie, Paul Allen; Bollie, Karen June	088226254386102	25-82-26	OAKLEAFS ADD SW SE LOTS 4 & 5 BLOCK 4	0.30	0.37	\$85.95	0.017%
Bollinger, Noah J; Bollinger, Hannah J	088226361286198	36-82-26	NORTH CONTINUATION LOT 6 NW NE	0.21	0.34	\$78.98	0.016%

PRELIMINARY CLASSIFICATION SCHEDULE
OPEN DITCH
DRAINAGE DISTRICT NO. 112
BOONE COUNTY, IOWA
Open Ditch Maintenance Assessment Schedule

Deedholder(s)	Parcel Number	Sec-Twp -Rng	Legal Description	Benefited Acres	Class. %	Assessment (\$)	Ratio To Total Cost
Books, Gary G; Books, Colleen A	088225312386052	31-82-25	CANADYS 1ST ADD N 1/2 OF LOT 75 & ALL OF LOT 76 SW NW	0.37	0.07	\$16.26	0.003%
Books, Gary G; Books, Colleen A	088225312386053	31-82-25	CANADYS 1ST ADD S 1/2 OF LOT 77 SW NW	0.13	0.05	\$11.62	0.002%
Boone County Iowa; Auditor	088225312286190	31-82-25	NW NW: COM @ NW COR S 1127.6', N 89*53.5 ' E 528.68' TO POB, N 89*53.5' E 198',	5.54	10.53	\$2,446.20	0.489%
Boone County Iowa; Auditor	088225312286190	31-82-25	NW NW: COM @ NW COR S 1127.6', N 89*53.5 ' E 528.68' TO POB, N 89*53.5' E 198',	7.34	10.53	\$2,446.20	0.489%
Boone County Iowa; Boone County Conservation	088225311200005	31-82-25	FORMER UNION PACIFIC RR CO, VARIABLE IN WIDTH, OVER & ACROSS NW NE	2.22	1.47	\$341.49	0.068%
Boone County Iowa; Boone County Conservation	088225312100010	31-82-25	FORMER UNION PACIFIC RR CO, VARIABLE IN WIDTH, OVER & ACROSS NE NW	4.07	3.07	\$713.19	0.143%
Borcherding, Diana; Borcherding, Michael	088225303386185	30-82-25	TIGER RUN LOT 16	0.20	0.13	\$30.20	0.006%
Bounds, Tara M; Bounds, Daniel A	088226254486094	25-82-26	ANDERSONS 2ND ADD LOT 1 BLOCK 7 (EX E 20') SE SE	0.26	0.25	\$58.08	0.012%
Bradfield, Denise M; Fitzgerald, Kenneth M	088226361486111	36-82-26	UNION LAND CO ADD E 110' OF LOT 17 SE NE	0.56	2.29	\$531.99	0.106%
Brandhorst, Mikel; Brandhorst, Paula	088226254186076	25-82-26	MAPLE RIDGE PLAT 5 LOT 12 S 1/2 NE SE	0.30	0.17	\$39.49	0.008%
Bregar, Betty Jean	088225312286066	31-82-25	LARSONS SUB-DIV OF LOTS 12, 13 & 14 MILES ADD-- LOT 5, S 33' ADJ TO LOT 5 &	0.49	1.06	\$246.25	0.049%

PRELIMINARY CLASSIFICATION SCHEDULE
OPEN DITCH
DRAINAGE DISTRICT NO. 112
BOONE COUNTY, IOWA
Open Ditch Maintenance Assessment Schedule

Deedholder(s)	Parcel Number	Sec-Twp -Rng	Legal Description	Benefited Acres	Class. %	Assessment (\$)	Ratio To Total Cost
Bregar, John A	088226361186136	36-82-26	STOVERS 1ST ADD E 82' OF LOTS 1 & 2 BLOCK 5 NE NE	0.25	0.54	\$125.45	0.025%
Bregar, Johnny A; Bregar, Christina	088226254186085	25-82-26	MAPLE RIDGE PLAT 6 LOT 8 NE SE & NW SE	0.34	0.21	\$48.78	0.010%
Brend, Abigail	088225312286152	31-82-25	STOVERS 2ND ADD LOT 8 BLOCK 16 & S 1/2 E-W ADJ ALLEY NW NW	0.21	0.56	\$130.09	0.026%
Bridgewater, Jerrod; Bridgewater, Tiffany	088225303386235	30-82-25	TIGER RUN LOT 26	0.28	0.47	\$109.18	0.022%
Briles, Beau	088226361186029	36-82-26	WARDENS SUB- DIV BEG AT NW COR L 13 S 132', W 66', N 132' E 66' TO P.O.B.	0.20	0.77	\$178.88	0.036%
Brommel, Ryan T; Brommel, Jennifer	088226364186053	36-82-26	HOPKINS ADD W 1/2 LOTS 1 & 2 BLK 13 & ALL OF VAC N-S ALLEY IN BLK 13	0.22	0.25	\$58.08	0.012%
Brooks, Nicholas	088225303386072	30-82-25	EAST LAWN FIRST ADD LOT 2 SW SW	0.24	0.56	\$130.09	0.026%
Brower, Michelle M	088225303386047	30-82-25	BURKHEIMERS 2ND ADD L 12, 13 & 14 SW SW	0.58	3.82	\$887.42	0.177%
Brower, Michelle M	088226361286148	36-82-26	LOT 1 & N 12' OF LOT 3 BLOCK 13 NW NE	0.24	0.17	\$39.49	0.008%
Brown, Cary L; Brown, Robin L	088226254486042	25-82-26	FAIRVIEW ACRES LAWSONS SUB- DIV LOT 40 SE SE	0.23	0.25	\$58.08	0.012%
Brown, Daniel E; Brown, Wanda J	088226361186013	36-82-26	WARDENS SUB- DIV W 118' OF L 6 NE NE	0.36	1.21	\$281.09	0.056%
Brown, Kyle G; Brown, Margaret R	088226243200001	24-82-26	NW SW: LOT 1 (EX HWY)	1.41	0.68	\$157.97	0.032%
Brown, Richard L	088226364286011	36-82-26	LOTS 7 & 8 OF 1 OF 1 (INCL FORMER RR ROW) NW SE	0.03	0.03	\$6.97	0.001%


PRELIMINARY CLASSIFICATION SCHEDULE
OPEN DITCH
DRAINAGE DISTRICT NO. 112
BOONE COUNTY, IOWA
Open Ditch Maintenance Assessment Schedule

Deedholder(s)	Parcel Number	Sec-Twp -Rng	Legal Description	Benefited Acres	Class. %	Assessment (\$)	Ratio To Total Cost
Brown, Sara Lynne; Gerst, Judith	088226364186016	36-82-26	HOPKINS ADD E 1/2 OF LOTS 5 & 6 BLOCK 2 NE SE	0.20	0.20	\$46.46	0.009%
Brown, Thomas W; Brown, Tamara J	088225303386200	30-82-25	TIGER RUN LOT 19	0.48	0.21	\$48.78	0.010%
Brummond, Nickolas	088225303386110	30-82-25	TIGER RUN LOT 2	0.28	0.18	\$41.82	0.008%
Brunk, Nathaniel; Brunk, Janna	088226361486116	36-82-26	UNION LAND CO ADD S 100' OF W 120'L 18 SE NE	0.28	1.01	\$234.63	0.047%
Brunner, John B; Brunner, Tracy L	088226361186052	36-82-26	BOLLE ROW ADD LOT 1 BLOCK 2 NE NE	0.20	0.22	\$51.11	0.010%
Bruns, Caleb Michael; Devig, Elizabeth Ann	088225303386230	30-82-25	TIGER RUN LOT 25	0.23	0.13	\$30.20	0.006%
Bruster, Ernest W	088225303386039	30-82-25	BURKHEIMERS 2ND ADD LOT 4 SW SW	0.22	0.80	\$185.85	0.037%
Bryant, Nickie Kimbrel; Bryant, Darrell Allen Jr	088226254186020	25-82-26	MAPLE RIDGE PLAT 2 LOT 5 S 1/2 OF NE SE	0.20	0.15	\$34.85	0.007%
BSW Properties LLC	088226364186041	36-82-26	HOPKINS ADD LOT 3: BLOCK 4 & S 1/2 OF ADJ ALLEY ABUTTING N LINE OF	0.23	0.23	\$53.43	0.011%
BSW Properties LLC	088226364186042	36-82-26	HOPKINS ADD LOT 4 BLOCK 4 NE SE	0.20	0.21	\$48.78	0.010%
Bunce, Nicholas; Harvey, Emma & Jeffrey	088226362186002	36-82-26	ANDERSON 1ST ADD S 1/2 LOT 1 BLOCK 1 NE NW	0.21	0.15	\$34.85	0.007%
Burich, Stephen	088226361486024	36-82-26	BOLLE ROW ADD L 4 B 7 SE NE	0.20	0.19	\$44.14	0.009%
Burke, Linsey Jo	088226254186088	25-82-26	MAPLE RIDGE PLAT 6 LOT 11 NE SE & NW SE	0.27	0.55	\$127.77	0.026%
Burke, Robert J Jr; Burke, Rosanne M	088225312386088	31-82-25	HI-BRIDGE 1ST SUBDIV CANADY'S 1ST ADD LOT 4 SW NW	0.32	0.91	\$211.40	0.042%
Burke, Thomas A	088226254386126	25-82-26	OAKLEAFS ADD LOT 7 BLOCK 5 SW SE	0.15	0.12	\$27.88	0.006%
Burkhart, Bobbi Jo; Burkhart, Donna J Revocable Trust	088226254486027	25-82-26	FAIRVIEW ACRES LAWSONS SUB- DIV LOT 25 SE SE	0.25	0.30	\$69.69	0.014%

PRELIMINARY CLASSIFICATION SCHEDULE
OPEN DITCH
DRAINAGE DISTRICT NO. 112
BOONE COUNTY, IOWA
Open Ditch Maintenance Assessment Schedule

Deedholder(s)	Parcel Number	Sec-Twp -Rng	Legal Description	Benefited Acres	Class. %	Assessment (\$)	Ratio To Total Cost
Burkhart, Jacquelyne D	088225303386041	30-82-25	BURKHEIMERS 2ND ADD LOT 6 SW SW	0.22	0.86	\$199.78	0.040%
Burkheimer, Gerald A	088225312286162	31-82-25	STOVERS 2ND ADD LOTS 4 & 5 BLOCK 17 & VAC ALLEY LY BETWN LOTS 4 & 5 NW NW	0.42	0.71	\$164.94	0.033%
Burton, Suzi M; Burton, Brian K	088226361186128	36-82-26	STOVERS 1ST ADD W 1/2 OF LOTS 1 & 2 BLOCK 4 NE NE	0.20	0.40	\$92.92	0.019%
Byriel, Winifred M	088225303386010	30-82-25	BURKHEIMERS ADD LOT 10 BLOCK 1 SW SW	0.31	0.29	\$67.37	0.013%
Byrne, Kristen A	088225312286133	31-82-25	STOVERS 2ND ADD LOT 2 BLOCK 15 NW NW	0.20	0.73	\$169.58	0.034%
C C Anderson Group LLC (or); Anderson, C C Group LLC	088225303386064	30-82-25	BURKHEIMERS 2ND ADD N 15' OF LOT 22 & ALL OF LOT 23 SW SW	0.24	1.04	\$241.60	0.048%
Caldwell, Michelle L. Williams	088226361186138	36-82-26	STOVERS 1ST ADD E 69' OF LOTS 3 & 4 BLOCK 5 NE NE	0.21	0.51	\$118.48	0.024%
Campbell, Tracy	088226253100001	25-82-26	NE SW: LOT 1 OF L 1	3.80	5.30	\$1,231.23	0.246%
Campbell, Tracy A; Campbell, Kay D	088226253100002	25-82-26	NE SW: LOT 2 OF LOT 1	3.06	2.63	\$610.97	0.122%
Cardines, Kailee D	088226254386006	25-82-26	ANDERSONS 2ND ADD LOT 6 (EX S 14') & S 28' OF LOT 7 BLK 2 SW SE	0.23	0.72	\$167.26	0.033%
Carhill, Nathan; Fookan, Jessica	088226364186029	36-82-26	HOPKINS ADD W 1/2 L 3 & 4 BLK 3 NE SE	0.20	0.59	\$137.06	0.027%
Carl, James J; Carl, Paige	088225303386125	30-82-25	TIGER RUN LOT 4	0.26	0.14	\$32.52	0.007%
Carlson, Alicia S	088226254486043	25-82-26	FAIRVIEW ACRES LAWSONS SUB- DIV LOT 41, EX PT N OF LINE DUE E FROM	0.15	0.42	\$97.57	0.020%

PRELIMINARY CLASSIFICATION SCHEDULE
OPEN DITCH
DRAINAGE DISTRICT NO. 112
BOONE COUNTY, IOWA
Open Ditch Maintenance Assessment Schedule

Deedholder(s)	Parcel Number	Sec-Twp -Rng	Legal Description	Benefited Acres	Class. %	Assessment (\$)	Ratio To Total Cost
Carlson, Alicia S	088226254486041	25-82-26	FAIRVIEW ACRES LAWSONS SUB- DIV LOT 39 SE SE	0.23	0.21	\$48.78	0.010%
Carlson, Brandon J	088226131100002	13-82-26	NE NE: COM 508.3' W OF NE COR, W 353.25' S 345.5', E 340.43', N 345.5' TO P.O.B.	2.48	0.80	\$185.85	0.037%
Carlson, Brandon J	088225303386029	30-82-25	BURKHEIMERS ADD LOT 2 BLOCK 3 SW SW	0.38	0.61	\$141.71	0.028%
Carlson, Douglas K; Carlson, Kristie	088226131200001	13-82-26	NW NE: LOT 1	7.00	3.20	\$743.39	0.149%
Carlson, Douglas K; Carlson, Kristie	088226131100001	13-82-26	NE NE (EX LOT 1, & BEG 508.3' W OF NE COR, W 547.75', S 345.5', E 534.93', N	32.71	13.20	\$3,066.47	0.613%
Carlson, Evelyn Faye	088226254486142	25-82-26	(EX N 66') E 66' OF N 198' OF LOT 6 SE SE SE	0.20	0.46	\$106.86	0.021%
Carlson, Gary R	088225312286120	31-82-25	STOVERS 2ND ADD N 1/2 L 3 & 4 BLK 14 NW NW	0.20	0.79	\$183.52	0.037%
Carlson, Marc T; Carlson, Crystal J	088226361186028	36-82-26	WARDENS SUB- DIV BEG 66' E OF SW COR L 14, E 66', N 198' W 66', S 198' TO POB	0.21	0.24	\$55.75	0.011%
Carlson, Patricia A	088225312286036	31-82-25	MILES ADD NW NW S 80.5' OF W 82' L 7	0.15	0.51	\$118.48	0.024%
Carlson, Richard C; Carlson, Dorothy	088225303386019	30-82-25	BURKHEIMERS ADD LOT 3 BLOCK 2 SW SW	0.30	0.53	\$123.12	0.025%
Carlson, Ronald; Carlson, Vicki	088225193300001	19-82-25	SW FR SW	16.32	11.23	\$2,608.82	0.522%
Carmichael, Douglas A & Diane K Family Trust; Carmichael, Douglas A & Diane K Co-Trustees	088226253200001	25-82-26	SW  LOT 5 INCL .94 AC RD R.O.W.	16.89	13.51	\$3,138.48	0.628%
Carpenter, Chad A; Carpenter, Mary A	088226361486093	36-82-26	UNION LAND CO ADD E 90' OF LOT 12 SE NE	0.47	0.54	\$125.45	0.025%

PRELIMINARY CLASSIFICATION SCHEDULE
OPEN DITCH
DRAINAGE DISTRICT NO. 112
BOONE COUNTY, IOWA
Open Ditch Maintenance Assessment Schedule

Deedholder(s)	Parcel Number	Sec-Twp -Rng	Legal Description	Benefited Acres	Class. %	Assessment (\$)	Ratio To Total Cost
Carpenter, Chad; Carpenter, Mary	088226361186161	36-82-26	STOVERS 1ST ADD E 131' OF LOTS 2 & 3 & E 1/2 OF E- W ALLEY BETWEEN LOTS 2 & 3	0.43	0.55	\$127.77	0.026%
Carpenter, Corey A; Carpenter, Shanan R	088225312386010	31-82-25	CANADYS 1ST ADD LOTS 41 & 42 (EX E 94.61') SW NW	0.23	0.25	\$58.08	0.012%
Carpenter, Vern J; Carpenter, Emerald K	088225312286012	31-82-25	MILES ADD LOT 2 (EX W 107' OF S 150') NW NW	0.50	1.10	\$255.54	0.051%
Carpenter, Vern J; Carpenter, Emerald K	088225312286002	31-82-25	MILES ADD LOT 1 (EX E 1 RD) NW NW (12 TRAILER SPACES)	1.45	1.40	\$325.23	0.065%
Carpenter, Vern J; Carpenter, Emerald K	088225312286015	31-82-25	MILES ADD NW NW LOT 3 (EX S 150')	0.47	1.03	\$239.28	0.048%
Caseys Marketing Company	088225312286099	31-82-25	LAWBAUGHS ADD LOTS 11, 12, 13 & 14 NW NW	0.68	4.58	\$1,063.97	0.213%
Castillo, Sesia	088225303386270	30-82-25	TIGER RUN LOT 33	0.22	0.16	\$37.17	0.007%
CBAS LLC; % Rhonda Smeltzer	088225193100002	19-82-25	S 70.60 A OF N 1/2 OF SW 1/4	23.21	10.66	\$2,476.40	0.495%
CBAS LLC; % Rhonda Smeltzer	088225192300001	19-82-25	SW FR NW & LOT 2 OF SE NW	24.89	9.73	\$2,260.36	0.452%
CBAS LLC; % Rhonda Smeltzer	088225193100001	19-82-25	N 15.47 A OF N 1/2 OF SW 1/4	4.37	2.20	\$511.08	0.102%
Central Iowa Regional Housing Authority	088226254386105	25-82-26	OAKLEAFS ADD LOT 8 BLOCK 4 SW SE	0.15	0.13	\$30.20	0.006%
Central Iowa Regional Housing Authority	088226254386106	25-82-26	OAKLEAFS ADD LOT 9 BLOCK 4 SW SE	0.15	0.13	\$30.20	0.006%
Central Iowa Regional Housing Authority	088226361486049	36-82-26	UNION LAND CO ADD E 200' OF L 2 (EX RY) SE NE	1.36	5.99	\$1,391.52	0.278%
Cerretti, Robert A; Cerretti, Bertha	088225192200001	19-82-25	NW FR NW (EX PARCELS A & B)	22.77	9.53	\$2,213.90	0.443%
Cerretti, Robert A; Cerretti, Bertha E	088225192200004	19-82-25	NW FR NW: PARCELS A & B	2.83	0.99	\$229.98	0.046%
Cerretti, Robert; Cerretti, Bertha	088226134300001	13-82-26	LOT 1 SW SE	6.34	3.25	\$755.00	0.151%
Cerretti, Robert; Cerretti, Bertha	088226241100001	24-82-26	NE NE	38.50	30.31	\$7,041.26	1.408%

PRELIMINARY CLASSIFICATION SCHEDULE
OPEN DITCH
DRAINAGE DISTRICT NO. 112
BOONE COUNTY, IOWA
Open Ditch Maintenance Assessment Schedule

Deedholder(s)	Parcel Number	Sec-Twp -Rng	Legal Description	Benefited Acres	Class. %	Assessment (\$)	Ratio To Total Cost
Cerretti, Robert; Cerretti, Bertha	088226241200001	24-82-26	LOT 1 NW NE	6.03	4.58	\$1,063.97	0.213%
Chaney, William	088226361186160	36-82-26	STOVERS 1ST ADD LOT 1 BLOCK 7 NE NE	0.28	0.49	\$113.83	0.023%
Chapman, Curt L	088226361386161	36-82-26	E 90' LOT 1, E 8' N-S ADJ ALLEY & E 42' LOT 1 BEING PART ABAN RR ROW BLK 29	0.19	0.21	\$48.78	0.010%
Check, Kaye	088226243400001	24-82-26	SE SW (EX .80A LY SW OF RD, EX BEG 798.88 W OF S 1/4 COR, S S 419.08', NW'LY	29.03	21.63	\$5,024.82	1.005%
Check, Kaye	088226243100001	24-82-26	NE SW	39.10	26.72	\$6,207.27	1.241%
Check, Kaye	088226252100001	25-82-26	LOTS 1 & 2 NE NW	21.56	19.85	\$4,611.31	0.922%
Check, Kaye E Revocable Trust; Check, Kaye E Trustee	088226244200002	24-82-26	LOT 2 NW SE	31.00	23.35	\$5,424.39	1.085%
Check, Kaye E Revocable Trust; Check, Kaye E Trustee	088226244100002	24-82-26	W 22.89 A NE SE	22.50	18.34	\$4,260.53	0.852%
Check, Kaye E Revocable Trust; Check, Kaye E Trustee	088226244200001	24-82-26	LOT 1 NW SE	5.20	4.09	\$950.14	0.190%
Check, Kaye E Revocable Trust; Check, Kaye E Trustee	088226014100001	1-82-26	NE SE	31.59	9.97	\$2,316.11	0.463%
Check, Kaye E Revocable Trust; Check, Kaye E Trustee	088226014400001	1-82-26	SE SE	38.00	12.03	\$2,794.67	0.559%
Check, Kaye E Revocable Trust; Check, Kaye E Trustee	088226014300001	1-82-26	LOT 1 SW SE	8.30	3.60	\$836.31	0.167%
Check, Kaye E Revocable Trust; Check, Kaye E Trustee	088226014200005	1-82-26	LOT 2 OF 1 NW SE	3.47	1.43	\$332.20	0.066%
Christensen, Dustin James; Christensen, Miranda Marie	088226361486045	36-82-26	HARNEY ESTATES LOT 5 SE NE	0.56	1.72	\$399.57	0.080%
Christianson, Joyce E	088226361486028	36-82-26	BOLLE ROW ADD LOT 8 BLOCK 7 SE NE	0.20	0.21	\$48.78	0.010%
Christianson, Nadine L.E., Rem; Christianson, Sharon & Diane M	088225302400001	30-82-25	SE NW	11.91	8.45	\$1,963.00	0.393%
Christianson, Nadine L.E., Rem; Christianson, Sharon & Diane M	088225301300001	30-82-25	SW NE	0.01	0.00	\$0.00	0.000%
Christianson, Nadine L.E., Rem; Christianson, Sharon & Diane M	088225302300001	30-82-25	SW NW FR (EX E 70'OF W 120'OF N 100')	38.57	31.30	\$7,271.24	1.454%
Christofferson, Toni	088226254186042	25-82-26	MAPLE RIDGE PLAT 3 LOT 4 PART OF S 1/2 NE SE	0.14	0.11	\$25.55	0.005%
Church Of Christ, Trustees	088226361186014	36-82-26	NE NE: WARDENS SUB-DIV LOTS 7, 8, 9	0.56	3.89	\$903.68	0.181%

PRELIMINARY CLASSIFICATION SCHEDULE
OPEN DITCH
DRAINAGE DISTRICT NO. 112
BOONE COUNTY, IOWA
Open Ditch Maintenance Assessment Schedule

Deedholder(s)	Parcel Number	Sec-Twp -Rng	Legal Description	Benefited Acres	Class. %	Assessment (\$)	Ratio To Total Cost
City of Madrid Iowa	088226254386166	25-82-26	OAKLEAFS ADD LOT 2 BLOCK 7 SW SE	0.15	0.43	\$99.89	0.020%
City of Madrid Iowa	088226254386165	25-82-26	OAKLEAFS ADD LOT 1 BLOCK 7 SW SE	0.15	0.43	\$99.89	0.020%
City of Madrid Iowa	088226254386039	25-82-26	ANDERSONS 2ND ADD N 1/2 OF LOT 7 BLK 4 SW SE	0.08	0.17	\$39.49	0.008%
City of Madrid Iowa	088226254386188	25-82-26	OAKLEAFS ADD SW SE LOT 1 BLOCK 8	0.20	0.53	\$123.12	0.025%
City of Madrid Iowa	088226361486150	36-82-26	FORMER UNION PACIFIC RR ROW, VARIABLE IN WIDTH, OVER & ACROSS N 1/2 SEC 36	1.11	2.06	\$478.55	0.096%
City State Bank Madrid Iowa	088226361186060	36-82-26	BOLLE ROW ADD LOT 8 BLOCK 2 & W 1/2 OF ALLEY ADJ TO LOT 6 & 8 NE NE	0.23	0.45	\$104.54	0.021%
City State Bank Madrid Iowa	088226361186059	36-82-26	BOLLE ROW ADD S 16' OF W 1/2 OF LOT 5 & W 1/2 OF LOT 7 BLOCK 2 & E 1/2 OF	0.15	0.30	\$69.69	0.014%
City State Bank Madrid Iowa	088226361186058	36-82-26	BOLLE ROW ADD E 1/2 OF LOT 7 & S 16' OF E 1/2 OF LOT 5 BLOCK 2 NE NE	0.12	0.24	\$55.75	0.011%
Clancy, Logan; Clancy, Claire	088225312386117	31-82-25	CANADYS 1ST ADD LOT 74 & S 1/2 OF LOT 75 SW NW	0.37	0.04	\$9.29	0.002%
Clark, Hannah N; Mc Mains, Dylan	088226254486033	25-82-26	FAIRVIEW ACRES LAWSONS SUB- DIV LOT 31 SE SE	0.24	0.13	\$30.20	0.006%
Clark, Joseph Raymond; Clark, Lauren Kay	088226254486127	25-82-26	LOT 2 (EX N 165') SE SE SE	0.40	1.39	\$322.91	0.065%
Clegg, Howard R; Clegg, Perlene K	088225312286118	31-82-25	STOVERS 2ND ADD LOT 1 BLOCK 14 & N 1/2 ADJ VAC ALLEY NW NW	0.21	0.83	\$192.82	0.039%

PRELIMINARY CLASSIFICATION SCHEDULE
OPEN DITCH
DRAINAGE DISTRICT NO. 112
BOONE COUNTY, IOWA
Open Ditch Maintenance Assessment Schedule

Deedholder(s)	Parcel Number	Sec-Twp -Rng	Legal Description	Benefited Acres	Class. %	Assessment (\$)	Ratio To Total Cost
Committee for Agricultural Development	088225183300001	18-82-25	SW FR SW (EX BEG 423.6', N OF SW COR, TH N 477.7', E 455.9' S 477.7', W 455.9' TO	13.28	5.44	\$1,263.76	0.253%
Compart, Bryan D	088225312386111	31-82-25	SCANDIA COAL CO ADD LOT 15 SW NW AKA LOT 15 IN REPLAT OF CANADY'S 1ST ADD	0.20	0.11	\$25.55	0.005%
Comstock, David R; Comstock, Lana M	088225312386071	31-82-25	CANADYS 1ST ADD E 60' OF LOT 93 SW NW	0.09	0.03	\$6.97	0.001%
Comstock, David R; Comstock, Lana M	088226254486077	25-82-26	ANDERSONS 2ND ADD L 8 B 5 SE SE	0.20	0.70	\$162.62	0.033%
Comstock, David; Comstock, Lana	088225312386021	31-82-25	CANADYS 1ST ADD L 49 SW NW	0.25	0.12	\$27.88	0.006%
Conner, Brice D	088226361186139	36-82-26	STOVERS 1ST ADD W 63' OF LOTS 3 & 4 BLOCK 5 NE NE	0.20	0.65	\$151.00	0.030%
Consolver, Marita	088225312386043	31-82-25	CANADYS 1ST ADD L 70 SW NW	0.25	0.09	\$20.91	0.004%
Cory, Andrew Jeremy	088226254486049	25-82-26	FAIRVIEW ACRES LAWSONS SUB-DIV LOT 46 SE SE	0.26	0.59	\$137.06	0.027%
Cosens, Chad Calvin; Cosens, Carly Marie	088225312386103	31-82-25	LOTS 8 & 9 (EX E 77') REPLAT OF PART OF CANADAY'S 1ST ADDITION	0.24	0.26	\$60.40	0.012%
Cox, Kimberly J	088225312386076	31-82-25	SW NW: CANADYS 1ST ADD S 1/2 LOT 96 & LOT 97	0.37	0.06	\$13.94	0.003%
Cronk, Aaron A; Cronk, Sarah M L	088226254186084	25-82-26	MAPLE RIDGE PLAT 6 LOT 7 NE SE & NW SE	0.34	0.21	\$48.78	0.010%
Dalton Concrete Construction LLC	088226361486062	36-82-26	UNION LAND CO ADD LOT 3: BEG AT SW COR E 103.5', N 113.5', W 103.5', S 113.5'	0.58	1.06	\$246.25	0.049%

PRELIMINARY CLASSIFICATION SCHEDULE
OPEN DITCH
DRAINAGE DISTRICT NO. 112
BOONE COUNTY, IOWA
Open Ditch Maintenance Assessment Schedule

Deedholder(s)	Parcel Number	Sec-Twp -Rng	Legal Description	Benefited Acres	Class. %	Assessment (\$)	Ratio To Total Cost
Dalton, Bernard	088226361286135	36-82-26	L 1 B 12 & ALL 16.5 OF VAC ALLEY BETWEEN LOTS 1 & 2 NW NE	0.23	0.42	\$97.57	0.020%
Dalton, Dustin	088226361286006	36-82-26	E 44' OF W 90' OF LOTS 4 & 6 IN BLOCK 1 NW NE	0.13	0.21	\$48.78	0.010%
Dalton, Dustin	088226361286017	36-82-26	BLOCK 1: 42' OF RR ROW ADJ TO E SIDE OF LOTS 4 & 6 NW NE	0.13	0.19	\$44.14	0.009%
Dalton, Dustin	088226361286004	36-82-26	E 24' OF S 27' OF W 90' OF LOT 3 BLOCK 1 & 42' OF ADJ RR ROW ADJ THE S 27' OF	0.04	0.04	\$9.29	0.002%
Dalton, Dustin R D	088226361286062	36-82-26	S 22' OF L 1 B 5 NW NE	0.05	0.05	\$11.62	0.002%
Dalton, Randy W	088226254486106	25-82-26	ANDERSONS 2ND ADD L 1 B 8 SE SE	0.19	0.16	\$37.17	0.007%
Dalton, Randy W	088226361186081	36-82-26	BOLLE ROW ADD S 1/2 OF LOT 2 & ALL OF LOT 4 BLK 4 NE NE	0.30	0.35	\$81.31	0.016%
Dalton, Rhonda	088226361186188	36-82-26	STOVERS 1ST ADD THAT PART OF NE NE BOUNDED AS FOLLOWS: ON N BY LINE	0.20	0.23	\$53.43	0.011%
Dalton, Rhonda	088226361186187	36-82-26	STOVERS 1ST ADD LOT 2 BLOCK 10 NE NE	0.17	0.23	\$53.43	0.011%
Dalton, Rodney A	088226254386227	25-82-26	OAKLEAFS ADD SW SE LOTS 15 & 16 BLOCK 4	0.30	0.35	\$81.31	0.016%
Danilson, Garrett; Danilson, Gillilan Nicole	088225303386165	30-82-25	TIGER RUN LOT 12	0.26	0.16	\$37.17	0.007%
Davis Family Trust, The	088226254486130	25-82-26	E 66' OF S 105' OF N 165' L 3 SE SE SE	0.16	0.20	\$46.46	0.009%
Davis, Juneal A; Pickering, Carla J	088226254486016	25-82-26	FAIRVIEW ACRES LAWSONS SUB- DIV LOT 14 (EX N 1.5') SE SE	0.23	0.51	\$118.48	0.024%
Davis, Leon M	088226254386078	25-82-26	OAKLEAFS ADD LOTS 3 & 4 BLK 3 SW SE	0.30	0.25	\$58.08	0.012%

PRELIMINARY CLASSIFICATION SCHEDULE
OPEN DITCH
DRAINAGE DISTRICT NO. 112
BOONE COUNTY, IOWA
Open Ditch Maintenance Assessment Schedule

Deedholder(s)	Parcel Number	Sec-Twp -Rng	Legal Description	Benefited Acres	Class. %	Assessment (\$)	Ratio To Total Cost
Dean, William J; Dean, Krista M	088226254486098	25-82-26	ANDERSONS 2ND ADD L 4 B 7 SE SE	0.20	0.19	\$44.14	0.009%
Defrance, Steven C	088225313286001	31-82-25	NW SW: PARCEL A	0.35	0.13	\$30.20	0.006%
DeHaan, Shannon M	088226254186021	25-82-26	MAPLE RIDGE PLAT 2 LOT 6 S 1/2 NE SE	0.22	0.17	\$39.49	0.008%
DeWall, Garry A; DeWall, Linda L	088226361486005	36-82-26	BOLLE ROW ADD L 6 B 5 SE NE	0.20	0.26	\$60.40	0.012%
Diederich, Jonathan	088226364286029	36-82-26	PARK VIEW ESTATES OF MADRID LOT 5 NW SE	0.03	0.06	\$13.94	0.003%
Diersen, Ryan Michael	088225303386038	30-82-25	BURKHEIMERS 2ND ADD LOT 3 SW SW	0.22	0.79	\$183.52	0.037%
Dighton, Ryan	088225312386100	31-82-25	SCANDIA COAL CO ADD LOT 5 SW NW (AKA LOT 5 IN REPLAT OF PART OF CANADY'S	0.20	0.13	\$30.20	0.006%
Dinan, Joseph M; Dinan, Amanda M	088226254486154	25-82-26	SE SE SE: W 1/2 OF S 132' OF LOT 9 & E 1/2 OF S 132' OF LOT 10	0.40	0.38	\$88.28	0.018%
Dingel, Brody; Dingel, Rachel	088226361186046	36-82-26	BOLLE ROW ADD W 1/2 OF LOTS 6 & 8 BLOCK 1 NE NE	0.20	0.20	\$46.46	0.009%
DMCC Properties LLC	088226254486153	25-82-26	S 99' OF LOT 8 IN SE SE SE	0.53	1.84	\$427.45	0.085%
Dodd, William R; Dodd, Betty L	088225303386028	30-82-25	BURKHEIMERS ADD LOT 1 BLOCK 3 SW SW	0.38	0.36	\$83.63	0.017%
Dodds, Richard W; Dodds, Marcia S	088226254186086	25-82-26	MAPLE RIDGE PLAT 6 LOT 9 NE SE & NW SE	0.29	0.36	\$83.63	0.017%
Dooley, Michael P; Dooley, Terry L	088226254486030	25-82-26	FAIRVIEW ACRES LAWSONS SUB- DIV LOT 28 SE SE	0.21	0.39	\$90.60	0.018%
Dorman, Laurie	088225303386005	30-82-25	BURKHEIMERS ADD LOT 5 BLOCK 1 SW SW	0.30	0.30	\$69.69	0.014%
Doubler, Tracy W; Stanley, Melissa R	088226254186073	25-82-26	MAPLE RIDGE PLAT 5 LOT 9 PART OF S 1/2 NE SE	0.25	0.27	\$62.72	0.013%

PRELIMINARY CLASSIFICATION SCHEDULE
OPEN DITCH
DRAINAGE DISTRICT NO. 112
BOONE COUNTY, IOWA
Open Ditch Maintenance Assessment Schedule

Deedholder(s)	Parcel Number	Sec-Twp -Rng	Legal Description	Benefited Acres	Class. %	Assessment (\$)	Ratio To Total Cost
Dougherty, Daniel P; Dougherty, Karna Vee	088225312100006	31-82-25	NE NW: BEG 701.25' S & 16.5' E OF NW COR, S 100', E 198', N 110', E 198', S 10'	0.51	0.53	\$123.12	0.025%
Dougherty, Daniel Patrick; Dougherty, Karna Vee	088225312100008	31-82-25	NE NW: BEG 767.25' S & 8.25' E OF NW COR, E 8.25', S 34', W 8.25', N 34 TO P.O.B	0.02	0.01	\$2.32	0.000%
Douglas, Darren Lee	088226254486047	25-82-26	FAIRVIEW ACRES LAWSONS SUB- DIV LOT 44 SE SE	0.24	0.71	\$164.94	0.033%
Douglas, J Clark; Douglas, Carolyn E	088225303386007	30-82-25	BURKHEIMERS ADD LOT 7 BLOCK 1 SW SW CANADYS 1ST	0.31	1.03	\$239.28	0.048%
Doyle, William T II	088225312386033	31-82-25	ADD: PARCEL A OF LOTS 65 & 66 SW NW CANADYS 1ST	0.29	0.45	\$104.54	0.021%
Doyle, William T II	088225312386034	31-82-25	ADD: PARCEL B OF LOTS 65 & 66 & THE WEST 10' OF ADJACENT ALLEY	0.25	0.40	\$92.92	0.019%
Drake, Gregory A; Drake, Sherry Rae M	088225183300002	18-82-25	BEG 423.6' N OF SW COR, TH N 477.7', E 455.9', S 477.7', W 455.9' TO POB SW SW	4.63	2.03	\$471.59	0.094%
Drake, Joni J	088225312286032	31-82-25	MILES ADD S 66' OF N 126' OF L 7 NW NW	0.23	0.82	\$190.49	0.038%
Drake, Roderick S	088226364186153	36-82-26	HOPKINS ADD E-W ALLEY ABUTTING THE SOUTH SIDE OF W 1/2 LOT 2 BLOCK 3	0.03	0.08	\$18.58	0.004%
Drewis, Matthew; Drewis, Ann	088226254386201	25-82-26	FOR RES--1.48 A LOTS 2 OF 2 & 3 OF 2 SW SE & LOTS 1 & L 1 OF 2 SE SW .48 A	2.51	6.19	\$1,437.99	0.288%

PRELIMINARY CLASSIFICATION SCHEDULE
OPEN DITCH
DRAINAGE DISTRICT NO. 112
BOONE COUNTY, IOWA
Open Ditch Maintenance Assessment Schedule

Deedholder(s)	Parcel Number	Sec-Twp -Rng	Legal Description	Benefited Acres	Class. %	Assessment (\$)	Ratio To Total Cost
DuVall, Rhonda R; DuVall, Joel A	088226254386150	25-82-26	OAKLEAFS ADD SW SE N 1/2 LOT 8 BLOCK 6	0.08	0.20	\$46.46	0.009%
DuVall, Rhonda R; DuVall, Joel A	088226254386149	25-82-26	OAKLEAFS ADD SW SE LOT 7 BLOCK 6	0.15	0.40	\$92.92	0.019%
DuVall, Rhonda R; DuVall, Joel A	088226254386148	25-82-26	OAKLEAFS ADD SW SE S 1/2 OF LOT 5 & ALL OF LOT 6 BLOCK 6	0.23	0.42	\$97.57	0.020%
Dykstra, Lacey J; Ortiz, Anthony J	088226361486003	36-82-26	BOLLE ROW ADD: TR OF LAND E OF & ADJ TO BLOCK 5 IN BOLLE ROW ADDITION:	0.38	0.56	\$130.09	0.026%
Eagleton, Brian L; Eagleton, Kathleen E	088226254386208	25-82-26	FAIRVIEW ACRES LAWSONS SUB- DIV LOT 50 SW SE	0.41	0.75	\$174.23	0.035%
Edwards, Desiree D	088225312286095	31-82-25	LAWBAUGHS ADD N 1/2 VAC E-W (8') ALLEY ADJ TO LOTS 9 & 10 NW NW	0.03	0.10	\$23.23	0.005%
Edwards, Desiree D	088225312286094	31-82-25	LAWBAUGHS ADD LOTS 9 & 10 NW NW	0.38	1.50	\$348.46	0.070%
Eischen, Ethan	088226254386129	25-82-26	OAKLEAFS ADD SW SE LOT 10 BLOCK 5	0.15	0.16	\$37.17	0.007%
Elsberry, Kristine M; Elsberry, Joseph Edward	088226364186003	36-82-26	HOPKINS ADD W 86' OF L 1 & 2 B 1 NE SE	0.27	0.36	\$83.63	0.017%
Engelhorn, Richard; Patterson-Engelhorn, Debra	088225312286132	31-82-25	STOVERS 2ND ADD LOT 1 BLOCK 15 NW NW	0.20	0.72	\$167.26	0.033%
Engle, Jennifer; Engle, Robert	088225313286006	31-82-25	BEG AT PT 33' S & 932.5' E OF W 1/4 COR, S 127', E 160' N 127', W TO POB	0.48	0.09	\$20.91	0.004%
Englund, Tricia; Englund, Peter	088226254186066	25-82-26	MAPLE RIDGE PLAT 5 LOT 2 PART OF S 1/2 NE SE	0.24	0.15	\$34.85	0.007%

PRELIMINARY CLASSIFICATION SCHEDULE
OPEN DITCH
DRAINAGE DISTRICT NO. 112
BOONE COUNTY, IOWA
Open Ditch Maintenance Assessment Schedule

Deedholder(s)	Parcel Number	Sec-Twp -Rng	Legal Description	Benefited Acres	Class. %	Assessment (\$)	Ratio To Total Cost
Erickson, Janet M	088226132200004	13-82-26	COM 829.6' E & 888.8 S OF NW COR,S 437.4' W 242', N 411.2', E 219.9' TO POB	0.84	0.38	\$88.28	0.018%
Erickson, Kathleen	088226254186048	25-82-26	MAPLE RIDGE PLAT 3 LOT 10 PART OF S 1/2 NE SE	0.17	0.13	\$30.20	0.006%
Ertz, Noah A; Ertz, Judith P	088225312386070	31-82-25	CANADYS 1ST ADD W 110' OF L 93 SW NW	0.16	0.05	\$11.62	0.002%
Espinosa, Juan M	088226253486006	25-82-26	HEPBURNS WEST LAWN W 74' OF LOTS 5 & 6 SE SW	0.17	0.12	\$27.88	0.006%
Estes, James D Jr	088226364186006	36-82-26	HOPKINS ADD E 118.6' OF LOT 4 BLK 1 NE SE	0.17	0.18	\$41.82	0.008%
Evans, David J; Evans, Erin R Wicker	088226361486042	36-82-26	HARNEY ESTATES LOT 1 SE NE	0.58	1.00	\$232.31	0.046%
Evans, Kevin; Evans, Margaret	088225312386074	31-82-25	CANADYS 1ST ADD LOT 95 (EX N 15') SW NW	0.19	0.06	\$13.94	0.003%
Evans, Kevin; Evans, Margaret	088225312386075	31-82-25	CANADYS 1ST ADD N 1/2 L 96 SW NW	0.12	0.04	\$9.29	0.002%
Fahrmann, Benjamin; Fahrmann, Sarah	088226254486028	25-82-26	FAIRVIEW ACRES LAWSONS SUB- DIV LOT 26 SE SE	0.25	0.25	\$58.08	0.012%
Fairview Cemetery; Harris, Lyn Douglas Twp Clerk	088226242300004	24-82-26	SW NW: LOT 3 AND BEG 588.58' E OF W 1/4 COR, N 588.24', E 538.5',	3.60	0.98	\$227.66	0.046%
Fina, Tate Edward; Fina, Claire Arielle	088226254486023	25-82-26	FAIRVIEW ACRES LAWSONS SUB- DIV LOT 21 SE SE	0.24	0.13	\$30.20	0.006%
Fine, Adam	088226254186033	25-82-26	BEG 827.6' S OF E 1/4 COR, S 169.7', W 256.7', N 169.7', E 256.7' TO POB NE SE	0.84	0.66	\$153.32	0.031%

PRELIMINARY CLASSIFICATION SCHEDULE
OPEN DITCH
DRAINAGE DISTRICT NO. 112
BOONE COUNTY, IOWA
Open Ditch Maintenance Assessment Schedule

Deedholder(s)	Parcel Number	Sec-Twp -Rng	Legal Description	Benefited Acres	Class. %	Assessment (\$)	Ratio To Total Cost
Firmstone, Richard A; Firmstone, Jennifer	088226254486026	25-82-26	FAIRVIEW ACRES LAWSONS SUB-DIV LOT 24 SE SE	0.25	0.14	\$32.52	0.007%
Fischer, Erin Michelle	088226361286137	36-82-26	LOT 3 BLOCK 12 NW NE	0.20	0.28	\$65.05	0.013%
Fischer, Jerry J	088226254486004	25-82-26	FAIRVIEW ACRES LAWSONS SUB-DIV LOT 4 SE SE & MAPLE RIDGE PLAT 2	0.26	0.83	\$192.82	0.039%
Fischer, Michael G	088226361286071	36-82-26	LOT 4 BLOCK 5 & 42' ADJOINING E SIDE OF LOT 4 NW NE	0.00	0.00	\$0.00	0.000%
Fisher, Marlyn K; Fisher, Joyce E	088226254386226	25-82-26	OAKLEAFS ADD SW SE LOTS 8 & 9 BLOCK 1 & 50' OF ADJ RR ROW	0.32	0.34	\$78.98	0.016%
Fogarty, Matthew; Fogarty, Stephanie	088226361286003	36-82-26	W 66' OF S 27' OF LOT 3 BLOCK 1 NW NE	0.04	0.03	\$6.97	0.001%
Fogarty, Matthew; Fogarty, Stephanie	088226361286002	36-82-26	N 39' OF 3 & ALL OF L 2 B 1 & W 42' OF ADJ R.O.W. NW NE	0.33	0.44	\$102.22	0.020%
Forristall, Michael R; Forristall, Debra L	088226361486152	36-82-26	UNION LAND CO ADD W 70' OF LOT 15 & ALL LOT 16 (EX W 1/2) SE NE	0.86	2.06	\$478.55	0.096%
Foshe, Ronald E; Foshe, Nancy J	088225312286063	31-82-25	LARSONS SUB-DIV OF LOTS 12, 13 & 14 MILES ADD-- LOT 2, S 33' ADJ TO LOT 2	0.49	0.76	\$176.55	0.035%
Freeman, Rodney K Jr	088226254486097	25-82-26	ANDERSONS 2ND ADD LOT 3 BLK 7 SE SE	0.20	0.19	\$44.14	0.009%
Fresh Market Properties LLC	088225303386052	30-82-25	BURKHEIMERS 2ND ADD LOTS 15, 16, 17 & S 1/2 OF 18 SW SW	0.67	4.49	\$1,043.06	0.209%
Frettim, Beth	088225303386130	30-82-25	TIGER RUN LOT 5	0.25	0.06	\$13.94	0.003%
Frettim, Daniel	088225312150006	31-82-25	MILLERS SUB-DIV LOT 1 NE NW	0.34	0.40	\$92.92	0.019%
Frideres, Dwight & Judith Joint Revocable Trust; Frideres, Dwight M & Judith A Trustees	088226361286199	36-82-26	NORTH CONTINUATION LOT 7 NW NE	0.18	0.12	\$27.88	0.006%

PRELIMINARY CLASSIFICATION SCHEDULE
OPEN DITCH
DRAINAGE DISTRICT NO. 112
BOONE COUNTY, IOWA
Open Ditch Maintenance Assessment Schedule

Deedholder(s)	Parcel Number	Sec-Twp -Rng	Legal Description	Benefited Acres	Class. %	Assessment (\$)	Ratio To Total Cost
Frideres, Dwight & Judith Joint Revocable Trust; Frideres, Dwight M & Judith A Trustees	088226254386223	25-82-26	SW SE: LOT 1 OF 3 (EX E 27')	0.21	0.15	\$34.85	0.007%
Friedel, Lucas	088226254486087	25-82-26	ANDERSONS 2ND ADD LOT 4 BLOCK 6 SE SE	0.21	0.70	\$162.62	0.033%
Friedel, Travis L	088226361286036	36-82-26	N 1/2 LOT 4 BLOCK 3 NW NE	0.11	0.08	\$18.58	0.004%
Fritz, Eric Eugene	088226361186057	36-82-26	BOLLE ROW ADD LOT 6 BLOCK 2 NE NE	0.20	0.23	\$53.43	0.011%
G & H Farms Inc	088226244300001	24-82-26	INC RR R.O.W. SW SE	39.99	34.87	\$8,100.58	1.620%
G & H Farms Inc	088226244400001	24-82-26	SE SE (EX BEG 721' N OF SE COR, W 375', N 265', E 375', S 265' TO POB EX E 50')	36.52	31.87	\$7,403.66	1.481%
G & H Farms Inc	088226141100001	14-82-26	N 17.88 A NE NE	0.01	0.00	\$0.00	0.000%
G & H Farms Inc	088226132200002	13-82-26	LOT 3 NW NW	0.32	0.14	\$32.52	0.007%
G & H Farms Inc	088226132300001	13-82-26	W 3/4 OF SW NW	0.03	0.01	\$2.32	0.000%
G & H Farms Inc	088226132200001	13-82-26	LOT 2 NW NW (EX TRACT IN SE CORNER OF LOT 2)	11.47	4.96	\$1,152.25	0.230%
Galetich, Larry M; Galetich, Sonia L	088226361186003	36-82-26	WARDENS SUB-DIV N 70' OF E 175' OF LOT 3 NE NE	0.28	1.10	\$255.54	0.051%
Galetich, Steven J & Jana L Family Trust; Galetich, Steven J & Jana L Co-Trustees	088226253300001	25-82-26	W 1/4 SW & NE SW PART OF LOT 6 INCL 2.42 AC RD R.O.W.	1.72	1.69	\$392.60	0.079%
Galetich, Steven J & Jana L Family Trust; Galetich, Steven J & Jana L Co-Trustees	088226253486026	25-82-26	SE SW PART OF LOT 6 INCL .75 AC RD R.O.W.	9.51	10.46	\$2,429.94	0.486%
Garcia, Valentin; Horta, Victoria Maribel Anguiano	088225312386072	31-82-25	CANADYS 1ST ADD L 94 SW NW	0.25	0.14	\$32.52	0.007%
Garcia, Valentin; Horta, Victoria Maribel Anguiano	088225312386073	31-82-25	CANADYS 1ST ADD N 15' OF LOT 95 SW NW	0.06	0.02	\$4.65	0.001%
Garza, Monica	088226361186072	36-82-26	BOLLE ROW ADD S 44' OF L 8 B 3	0.13	0.42	\$97.57	0.020%
Gateway Cottages LLC	088225313286015	31-82-25	PARCEL E NW SW	0.00	0.00	\$0.00	0.000%

PRELIMINARY CLASSIFICATION SCHEDULE
OPEN DITCH
DRAINAGE DISTRICT NO. 112
BOONE COUNTY, IOWA
Open Ditch Maintenance Assessment Schedule

Deedholder(s)	Parcel Number	Sec-Twp -Rng	Legal Description	Benefited Acres	Class. %	Assessment (\$)	Ratio To Total Cost
Gay, Madison	088225313286004	31-82-25	BEG AT PT 33' S & 612.5' E OF W 1/4 COR, S 127', E 568.5' N 127' W TO P.O.B.	0.26	0.05	\$11.62	0.002%
Gealow, Austin Duane; Gealow, Madison	088225303386265	30-82-25	TIGER RUN LOT 32	0.21	0.25	\$58.08	0.012%
Geneser, Charles W	088226254486156	25-82-26	W 66' OF S 132' OF LOT 10 SE SE SE	0.20	0.20	\$46.46	0.009%
Gibbons, Braden	088226254486012	25-82-26	FAIRVIEW ACRES LAWSONS SUB- DIV LOT 10 SE SE	0.35	1.16	\$269.48	0.054%
Gibbons, Kevin D	088226254386209	25-82-26	FAIRVIEW ACRES LAWSONS SUB- DIV LOT 51 & 50' OF ADJ R.O.W. SW SE	0.58	1.23	\$285.74	0.057%
Gibson, Christopher L; Gibson, Valarie Drake	088226254186069	25-82-26	MAPLE RIDGE PLAT 5 LOT 5 PART OF S 1/2 NE SE	0.32	0.58	\$134.74	0.027%
Gibson, William W; Gibson, Marylin	088226361486012	36-82-26	BOLLE ROW ADD LOT 2 BLOCK 6 & RR R.O.W. RUNNING ACROSS LOT 2 SE NE	0.20	0.93	\$216.05	0.043%
Git-N-Go Convenience Stores	088225312286124	31-82-25	STOVERS 2ND ADD LOTS 5 & 6 BLOCK 14 NW NW	0.39	1.96	\$455.32	0.091%
Gladiator Homes LLC	088225303386155	30-82-25	TIGER RUN LOT 10	0.19	0.12	\$27.88	0.006%
Gladiator Homes LLC	088225303386195	30-82-25	TIGER RUN LOT 18	0.20	0.10	\$23.23	0.005%
Glick, Joseph	088225312150010	31-82-25	MILLERS SUB-DIV LOTS 13, 14 & W 1/2 LOT 15 & 33' ADJ ST NE NW	0.89	0.49	\$113.83	0.023%
Glick, Joseph	088225312150003	31-82-25	W 676.5' OF N 391' OF W 970' MILLERS SUB- DIV, LOT 5 NE NW	0.26	0.31	\$72.02	0.014%
Gogerty, Thomas O; Gogerty, Robin R	088226254486139	25-82-26	S 80' OF N 140' OF L 5 SE SE SE	0.24	0.24	\$55.75	0.011%

PRELIMINARY CLASSIFICATION SCHEDULE
OPEN DITCH
DRAINAGE DISTRICT NO. 112
BOONE COUNTY, IOWA
Open Ditch Maintenance Assessment Schedule

Deedholder(s)	Parcel Number	Sec-Twp -Rng	Legal Description	Benefited Acres	Class. %	Assessment (\$)	Ratio To Total Cost
Gohn, Mary E	088226361386065	36-82-26	BLOCK 21: BEG AT SE COR L8, N 40' ALONG W LINE, SW'LY TO S LINE L8 WHICH IS 40'	0.01	0.02	\$4.65	0.001%
Gohn, Robert Eugene; Gohn, Rena Lynn	088226254386033	25-82-26	ANDERSONS 2ND ADD L 1 B 4 SW SE	0.15	0.10	\$23.23	0.005%
Goleman, Jerome; Goleman, Stacey	088226361186212	36-82-26	WARDENS SUB- DIV PARCEL A OF LOT 12 NE NE	0.01	0.01	\$2.32	0.000%
Goleman, Jerome; Goleman, Stacey	088226361186024	36-82-26	WARDENS SUB- DIV L 11 NE NE	0.19	0.51	\$118.48	0.024%
Gordon, Seth R; Gordon, Jennifer	088225303386020	30-82-25	BURKHEIMERS ADD LOT 4 BLOCK 2 SW SW	0.30	0.60	\$139.38	0.028%
Govig, Susan	088226361386155	36-82-26	LOT 8 BLOCK 28 & ADJ W 42' SW NE	0.17	0.17	\$39.49	0.008%
Graham, Abby Christine	088226361486004	36-82-26	PARCEL E SE NE	0.27	0.34	\$78.98	0.016%
Graham, Joel Thomas I; Graham, Jennifer M	088225312286041	31-82-25	MILES ADD: W 1/2 OF S 148.5' LOT 8 NW NW	0.26	0.95	\$220.69	0.044%
Graves, Zach J	088226254486083	25-82-26	ANDERSONS 2ND ADD LOT 1 BLOCK 6 (EX S 66') SE SE	0.17	0.17	\$39.49	0.008%
Gray, Gary D; Gray, Beth A	088226254386178	25-82-26	OAKLEAFS ADD SW SE LOT 14 BLOCK 7	0.18	0.49	\$113.83	0.023%
Gray, Gary D; Gray, Beth A	088226254386177	25-82-26	OAKLEAFS ADD SW SE LOT 13 BLOCK 7	0.18	0.42	\$97.57	0.020%
Gray, Lucas D; Gray, Nicole L	088226254486036	25-82-26	FAIRVIEW ACRES LAWSONS SUB- DIV LOT 34 SE SE	0.34	0.80	\$185.85	0.037%
Greufe, Douglas and Tonja Revocable Trust; Greufe, Douglas R & Tonja E Trustees	088226254186057	25-82-26	MAPLE RIDGE PLAT 4 LOT 3 S 1/2 NE SE	0.28	0.16	\$37.17	0.007%
Grim, Marsha K	088226254186059	25-82-26	MAPLE RIDGE PLAT 4 LOT 5 S 1/2 NE SE	0.25	0.14	\$32.52	0.007%
Grimm, Gregory L; Grimm, Amanda J	088226254186082	25-82-26	MAPLE RIDGE PLAT 6 LOT 5 NE SE & NW SE	0.34	0.21	\$48.78	0.010%

PRELIMINARY CLASSIFICATION SCHEDULE
OPEN DITCH
DRAINAGE DISTRICT NO. 112
BOONE COUNTY, IOWA
Open Ditch Maintenance Assessment Schedule

Deedholder(s)	Parcel Number	Sec-Twp -Rng	Legal Description	Benefited Acres	Class. %	Assessment (\$)	Ratio To Total Cost
Grooms, Patricia A	088225312286175	31-82-25	STOVERS 2ND ADD VAC N-S (16.5' WIDE) ALLEY ADJ TO LOT 2 BLOCK 18 NW NW	0.03	0.06	\$13.94	0.003%
Grow, Debbie L	088226361186101	36-82-26	STOVERS 1ST ADD E 66' OF L 1 & 2 B 2 NE NE	0.20	0.87	\$202.11	0.040%
Gutz, Levi; Gutz, Rachel Blanchard	088225303386135	30-82-25	TIGER RUN LOT 6	0.22	0.04	\$9.29	0.002%
Hadaway, Christopher John; Hadaway, Laura Leslie	088225312100005	31-82-25	NE NW: COMM 1 RD E & 42.5 RD S OF NW NE COR, TH E 12 RDS, N 13.5 RDS, W 12 RDS.	0.55	0.47	\$109.18	0.022%
Haidsiak, Christopher; Haidsiak, Alyson L	088226361386147	36-82-26	LOT 1 & 4 & N 8' ADJ E-W ALLEY & E 50' ADJ ABAN RR R.O.W. BLK 28 SW NE	0.34	0.39	\$90.60	0.018%
Halsrud, Logan Matthew	088225312386114	31-82-25	SCANDIA COAL CO ADD LOT 18 SW NW AKA REPLAT OF PART OF CANADY'S 1ST ADD	0.22	0.08	\$18.58	0.004%
Hamel, Ronald D; Hamel, Lorraine A	088225303386002	30-82-25	BURKHEIMERS ADD LOT 2 BLOCK 1 SW SW	0.30	0.19	\$44.14	0.009%
Hamman, Justin T; Hamman, Toni M	088226254186081	25-82-26	MAPLE RIDGE PLAT 6 LOT 4 NE SE & NW SE	0.39	0.25	\$58.08	0.012%
Haner, Kyle; Haner, Rebecca A	088226254486029	25-82-26	FAIRVIEW ACRES LAWSONS SUB- DIV LOT 27 SE SE	0.23	0.13	\$30.20	0.006%
Hanlon, Olivia	088226254386069	25-82-26	OAKLEAFS ADD LOT 3 IN BLOCK 2 & W 50' OF ABAN RR ROW SW SE	0.21	0.16	\$37.17	0.007%
Hanlon, Olivia	088226254386070	25-82-26	OAKLEAFS ADD LOT 4 IN BLOCK 2 & W 50' OF ABAN RR ROW SW SE	0.21	0.22	\$51.11	0.010%
Hansen Trust, Mark & Kathy; Hansen, Mark & Kathy Trustees	088226254386083	25-82-26	OAKLEAFS ADD SW SE S 1/2 OF LOT 8 & ALL OF LOT 9 BLOCK 3	0.23	0.26	\$60.40	0.012%

PRELIMINARY CLASSIFICATION SCHEDULE
OPEN DITCH
DRAINAGE DISTRICT NO. 112
BOONE COUNTY, IOWA
Open Ditch Maintenance Assessment Schedule

Deedholder(s)	Parcel Number	Sec-Twp -Rng	Legal Description	Benefited Acres	Class. %	Assessment (\$)	Ratio To Total Cost
Hanson, Benjamin A	088226361286111	36-82-26	N 112' OF E 90' L 1 B 10 NW NE	0.23	0.37	\$85.95	0.017%
Hanson, Dan	088226364186040	36-82-26	HOPKINS ADD LOT 2 & N 1/2 OF E-W ALLEY LY S OF & ADJ TO NE SE	0.23	0.23	\$53.43	0.011%
Hanson, Keith A; Hanson, Suzanne D	088226254386076	25-82-26	OAKLEAFS ADD SW SE LOT 1 BLOCK 3	0.15	0.13	\$30.20	0.006%
Hanson, Keith A; Hanson, Suzanne D	088226254386077	25-82-26	OAKLEAFS ADD SW SE LOT 2 BLOCK 3	0.15	0.13	\$30.20	0.006%
Happe Homes LLP	088225303386180	30-82-25	TIGER RUN LOT 15	0.20	0.13	\$30.20	0.006%
Happe Homes LLP	088225303386205	30-82-25	TIGER RUN LOT 20	0.24	0.15	\$34.85	0.007%
Happe Homes LLP	088225303386215	30-82-25	TIGER RUN LOT 22	0.38	0.32	\$74.34	0.015%
Harless, Daniel James	088226364186031	36-82-26	HOPKINS ADD LOT 6 BLOCK 3 & S 1/2 OF VAC E-W ADJACENT ALLEY NE SE	0.23	0.23	\$53.43	0.011%
Harmon, Blake	088225312286033	31-82-25	MILES ADD E 73' OF S 154.50' OF LOT 7 NW NW	0.25	0.92	\$213.72	0.043%
Harney, James J; Harney, Kathy	088226361386062	36-82-26	L8 B21 & ADJ ABAN RR ROW (EX TR SOLD & EX BEG AT SE COR, N 40' SW'LY TO PT ON S	0.04	0.06	\$13.94	0.003%
Harney, James J; Harney, Kathy	088225312386067	31-82-25	CANADYS 1ST ADD W 1/2 OF LOTS 91 & 92 SW NW (EX STATE PROP)	0.31	0.48	\$111.51	0.022%
Harney, James J; Harney, Kathy J	088226361186155	36-82-26	STOVERS 1ST ADD LOTS 5 & 6 BLOCK 6 NE NE	0.40	1.90	\$441.39	0.088%
Harney, James J; Harney, Kathy J	088226361486046	36-82-26	HARNEY ESTATES OUTLOT X SE NE	0.31	0.38	\$88.28	0.018%
Harney, James J; Harney, Kathy J	088226361186150	36-82-26	STOVERS 1ST ADD L 2 B 6 NE NE	0.20	0.80	\$185.85	0.037%

PRELIMINARY CLASSIFICATION SCHEDULE
OPEN DITCH
DRAINAGE DISTRICT NO. 112
BOONE COUNTY, IOWA
Open Ditch Maintenance Assessment Schedule

Deedholder(s)	Parcel Number	Sec-Twp -Rng	Legal Description	Benefited Acres	Class. %	Assessment (\$)	Ratio To Total Cost
Harney, James J; Harney, Kathy J	088225312286136	31-82-25	STOVERS 2ND ADD LOT 5 BLOCK 15 NW NW	0.20	0.73	\$169.58	0.034%
Harney, James J; Harney, Kathy J	088225312386060	31-82-25	CANADYS 1ST ADD W 65' OF LOT 81 SW NW	0.10	0.18	\$41.82	0.008%
Harney, James J; Harney, Kathy J	088226361486001	36-82-26	PARCEL F SE NE 66' X 132' SE NE	0.30	0.36	\$83.63	0.017%
Harney, James J; Harney, Kathy J	088226361186180	36-82-26	E 1/2 NE 1/4 LY S OF BLK 9 STOVERS 1ST ADD: BEG SW COR, E 313.5', S 187.5',	1.03	6.50	\$1,510.00	0.302%
Harney, James J; Harney, Kathy J	088226361486041	36-82-26	HARNEY ESTATES LOT 3 SE NE	3.76	16.87	\$3,919.04	0.784%
Harriman, James; Gray, Rebecca	088226254186007	25-82-26	MAPLE RIDGE PLAT 1 LOT 7 NE SE	0.20	0.12	\$27.88	0.006%
Harrington, John P.; Harrington, Mercedes R.	088226361186031	36-82-26	WARDENS SUB- DIV BEG AT SW COR LOT 14 E 66', N 132', W 66' S 132' TO P.O.B.	0.20	0.21	\$48.78	0.010%
Harris, Mitchell John; Wright, Jordann Marie	088226361186039	36-82-26	BOLLE ROW ADD LOT 1 BLOCK 1 NE NE	0.20	0.53	\$123.12	0.025%
Harris, Ronald L; Harris, Linda	088226134100003	13-82-26	NE SE: PARCEL A	0.00	0.67	\$155.65	0.031%
Harrison, Blake D; Harrison, Connie S	088226364286007	36-82-26	L 6 OF 1 OF 1 & 50' OF ADJ RR ROW NW SE	0.06	0.06	\$13.94	0.003%
Harshbarger, Luke Samuel	088225312386106	31-82-25	SCANDIA COAL CO ADD (EX COAL & MINERALS) L 10 SW NW	0.22	0.10	\$23.23	0.005%
Hart, Vernie L; Hart, Vickie S	088226364186025	36-82-26	HOPKINS ADD E 1/2 OF LOTS 1 & 2 BLOCK 3 NE SE	0.20	0.78	\$181.20	0.036%
Hart, Vernie; Hart, Vickie	088226364186027	36-82-26	HOPKINS ADD N 1/2 OF E-W ALLEY ABUTTING S SIDE OF E 1/2 L 2 B 3 NE SE	0.01	0.05	\$11.62	0.002%

PRELIMINARY CLASSIFICATION SCHEDULE
OPEN DITCH
DRAINAGE DISTRICT NO. 112
BOONE COUNTY, IOWA
Open Ditch Maintenance Assessment Schedule

Deedholder(s)	Parcel Number	Sec-Twp -Rng	Legal Description	Benefited Acres	Class. %	Assessment (\$)	Ratio To Total Cost
Hassebrock, Michael G; Hassebrock, Dawn M	088226254386145	25-82-26	OAKLEAFS ADD LOT 2 & 3 BLOCK 6 SW SE	0.30	0.25	\$58.08	0.012%
Hast, Jason; Hast, Lauri	088226361486048	36-82-26	UNION LAND CO ADD W 200' OF L2, EX RY SE NE A/K/A LOT 2 (EX E 200') IN	0.74	2.23	\$518.05	0.104%
Hau, Matthew T; Hau, Jeanie L	088225312386086	31-82-25	HI-BRIDGE 1ST SUBDIV CANADYS 1ST ADD LOT 2 SW NW	0.26	0.89	\$206.75	0.041%
Havlik, Donna Irrevocable Trust	088226254186075	25-82-26	MAPLE RIDGE PLAT 5 LOT 11 PART OF S 1/2 NE SE	0.22	0.13	\$30.20	0.006%
Havlik, Michael; Yoakum, Amy J	088226361486088	36-82-26	UNION LAND CO ADD W 1/2 OF LOT 11 SE NE	0.50	1.32	\$306.65	0.061%
Havlik, Randy S; Havlik, Dianna L	088226361186153	36-82-26	STOVERS 1ST ADD L 7 B 6 NE NE	0.20	0.80	\$185.85	0.037%
Hayes, Christopher L; Hayes, Michelle N	088226254486059	25-82-26	SE SE: COM @ SW COR N 1/2 OF LOT 1 OF SW 1/4 OF SE 1/4; E 248' TO POB; E	0.19	0.56	\$130.09	0.026%
Hazel & Son LLC	088226361286065	36-82-26	E 22.5' OF W 90' OF LOT 3 BLOCK 5 & E'LY 42' OF ADJ RR ROW NW NE	0.04	0.04	\$9.29	0.002%
Hazel & Son LLC	088226361286063	36-82-26	E 22.5' OF W 90' OF LOT 2 BLOCK 5 & E'LY 42' OF ADJ RR ROW NW NE	0.03	0.03	\$6.97	0.001%
Heartland Co-Op	088225311200004	31-82-25	COM 575' E OF N 1/4 COR, S 833.7' TO POB S 418.9', SW'LY 400' FR & PARALLEL TO RR	12.46	3.68	\$854.89	0.171%
Heck, Thomas M; Heck, Dawn R	088225303400007	30-82-25	E 1/2 SW SE SW	2.69	1.74	\$404.22	0.081%
Heeren, Michael	088226361286061	36-82-26	S 21' OF N 44' OF L 1 B 5 (EX ROW CHICAGO, MIL, ST PAUL & PAC RR) NW NE	0.04	0.05	\$11.62	0.002%

PRELIMINARY CLASSIFICATION SCHEDULE
OPEN DITCH
DRAINAGE DISTRICT NO. 112
BOONE COUNTY, IOWA
Open Ditch Maintenance Assessment Schedule

Deedholder(s)	Parcel Number	Sec-Twp -Rng	Legal Description	Benefited Acres	Class. %	Assessment (\$)	Ratio To Total Cost
Hellickson, David	088226364186055	36-82-26	HOPKINS ADD NE SE W 1/2 OF LOTS 7 & 8 BLOCK 13 NE SE	0.21	0.20	\$46.46	0.009%
Hellickson, LeRoy C; Hellickson, Nancy K	088226254386100	25-82-26	OAKLEAFS ADD SW SE LOT 3 BLOCK 4	0.15	0.24	\$55.75	0.011%
Hellickson, LeRoy C; Hellickson, Nancy K	088226254386099	25-82-26	OAKLEAFS ADD SW SE LOT 2 BLOCK 4	0.15	0.24	\$55.75	0.011%
Hellickson, LeRoy C; Hellickson, Nancy K	088226254386098	25-82-26	OAKLEAFS ADD SW SE LOT 1 BLOCK 4	0.15	0.28	\$65.05	0.013%
Hendershott, Patricia A	088225303386077	30-82-25	EAST LAWN FIRST ADD LOT 7 SW SW	0.30	0.22	\$51.11	0.010%
Hergert, Jeffery; Hergert, Rebecca	088225303386115	30-82-25	TIGER RUN LOT 3	0.28	0.18	\$41.82	0.008%
Herrstrom, Greta L	088226254186094	25-82-26	MAPLE RIDGE PLAT 3 PARCEL C, PART OF LOT 13 S 1/2 NE SE	0.22	0.60	\$139.38	0.028%
Herrstrom, Greta L	088226254186052	25-82-26	MAPLE RIDGE PLAT 3 OUTLOT Z PART OF S 1/2 NE SE	0.07	0.18	\$41.82	0.008%
Herrstrom, Russell L; Runneberg, Lisa M	088226254386222	25-82-26	LOT 3 SW SE	0.21	0.15	\$34.85	0.007%
Herrstrom, Russell; Herrstrom, Lisa	088226254386218	25-82-26	PARCEL A IN PART OF BLK 1 IN ANDERSONS 2ND ADDITION & IN PART OF LOT 2 OF 2	0.40	0.28	\$65.05	0.013%
Heslop, Helen M	088225312150001	31-82-25	MILLERS SUB-DIV E 1/2 LOTS 7 & 15, ALL LOTS 8 & 16 & STRIP OF LAND 33'	0.97	0.78	\$181.20	0.036%
Higgins, Koby W; Higgins, Suzanne C	088226254386217	25-82-26	COM 138' E & 190' N OF SW COR OF SW 1/4 OF SE1/4 25-82-26 TH N 74', TH W TO E	0.25	0.18	\$41.82	0.008%
Higgins, Tjaden	088226254386176	25-82-26	OAKLEAFS ADD LOT 12 BLOCK 7 SW SE	0.17	0.17	\$39.49	0.008%

PRELIMINARY CLASSIFICATION SCHEDULE
OPEN DITCH
DRAINAGE DISTRICT NO. 112
BOONE COUNTY, IOWA
Open Ditch Maintenance Assessment Schedule

Deedholder(s)	Parcel Number	Sec-Twp -Rng	Legal Description	Benefited Acres	Class. %	Assessment (\$)	Ratio To Total Cost
Hill, Caleb Deane	088225312150005	31-82-25	LOT 2 MILLERS SUB REPLAT OF LOTS 1-5 & 9-16 NE NW	0.27	0.31	\$72.02	0.014%
Hiscocks, Casey	088226254386059	25-82-26	OAKLEAFS ADD SW SE S 40' OF L 11 BLK 1 & 50' OF ADJ RR ROW	0.13	0.20	\$46.46	0.009%
Hiscocks, Casey	088226254386061	25-82-26	OAKLEAFS ADD SW SE LOT 13 BLOCK 1 & 50' OF ADJ RR ROW	0.16	0.12	\$27.88	0.006%
Hiscocks, Casey	088226254386060	25-82-26	OAKLEAFS ADD SW SE LOT 12 BLOCK 1 & W 50' OF ABAN RR ROW LY E OF LOT 12	0.16	0.18	\$41.82	0.008%
Hiscocks, Michelle Marie; Hiscocks, Samuel Robert	088226254186003	25-82-26	MAPLE RIDGE PLAT 1 LOTS 3 & 4 NE SE	0.41	0.24	\$55.75	0.011%
Hochstetler, Jamie Rachel	088226254486038	25-82-26	FAIRVIEW ACRES LAWSONS SUB- DIV LOT 36 SE SE	0.42	0.93	\$216.05	0.043%
Hockett, Jeremy John	088226361186023	36-82-26	WARDENS SUB- DIV S 169' OF W 120' L 10 NE NE (EX BEG SE COR N 89*50.5' W 91.68',	0.43	1.70	\$394.92	0.079%
Hockett, Jeremy John	088226361186027	36-82-26	WARDENS SUB- DIV S 169' L 13 & E 59.6 OF S 169' OF LOT 14 NE NE	0.60	1.73	\$401.89	0.080%
Holladay, Brian	088226254386092	25-82-26	OAKLEAFS ADD SW SE LOT 18 BLOCK 3	0.15	0.12	\$27.88	0.006%
Holliday, Jonathan B; Holliday, Christa	088226254486148	25-82-26	E 1/2 OF S 132' OF LOT 6 & W 6' OF S 132' OF LOT 7 SE SE SE	0.22	0.21	\$48.78	0.010%
Holmes, Jon K	088226361186130	36-82-26	STOVERS 1ST ADD LOT 4 BLOCK 4 NE NE	0.20	0.71	\$164.94	0.033%
Holmes, Jon K	088226361186129	36-82-26	STOVERS 1ST ADD LOT 3 BLOCK 4 NE NE	0.20	0.87	\$202.11	0.040%

PRELIMINARY CLASSIFICATION SCHEDULE
OPEN DITCH
DRAINAGE DISTRICT NO. 112
BOONE COUNTY, IOWA
Open Ditch Maintenance Assessment Schedule

Deedholder(s)	Parcel Number	Sec-Twp -Rng	Legal Description	Benefited Acres	Class. %	Assessment (\$)	Ratio To Total Cost
Holmes, Michelle	088226254186026	25-82-26	MAPLE RIDGE PLAT 2 LOT 11 S 1/2 NE SE	0.23	0.19	\$44.14	0.009%
Holt, Andrew J; Holt, Ruth A	088226133200005	13-82-26	NW SW: BEG 924' S OF NW COR, S 400.7', E 1082', N 400.7', W 1092.89 TO P.O.B.	1.22	0.58	\$134.74	0.027%
Honey Creek Revocable Trust; Skinner, Terrance & Connie Trustees	088226254486032	25-82-26	FAIRVIEW ACRES LAWSONS SUB- DIV LOTS 29 & 30 SE SE	0.47	0.76	\$176.55	0.035%
Houseman, Donald J; Houseman, Sonja E	088226361186114	36-82-26	STOVERS 1ST ADD E 78' OF LOTS 3 & 4 BLOCK 3 NE NE	0.24	0.27	\$62.72	0.013%
Houseman, Eric Donald	088225312100002	31-82-25	E 275' OF N 391' OF W 970' NE NW	2.11	1.65	\$383.31	0.077%
Howard, Walter R	088226133300002	13-82-26	PARCEL A SW SW	1.48	0.69	\$160.29	0.032%
Howland, Travis	088226364186052	36-82-26	HOPKINS ADD E 1/2 OF LOTS 1 & 2 BLOCK 13 NE SE	0.21	0.26	\$60.40	0.012%
Hoyt, William D	088225312386079	31-82-25	CANADYS 1ST ADD LOT 99 SW NW	0.25	0.04	\$9.29	0.002%
Hubbard, Calvin E; Hubbard, Debra K	088225303386044	30-82-25	BURKHEIMERS 2ND ADD LOT 9 SW SW	0.22	0.77	\$178.88	0.036%
Hudnall, Joseph Chris; Hudnall, Melissa	088225312286138	31-82-25	STOVERS 2ND ADD LOT 7 BLOCK 15 & E 1/2 N-S ALLEY BETWEEN LOTS 6 & 7	0.23	0.82	\$190.49	0.038%
Huffman, Jeremy	088226361486118	36-82-26	UNION LAND CO ADD N 63' OF W 120' L 18 SE NE	0.16	0.18	\$41.82	0.008%
Ia State College Div Of Ag	088225183200001	18-82-25	NW FR SW	2.05	1.05	\$243.92	0.049%
IAT 102 LLC	088226254386172	25-82-26	OAKLEAFS ADD SW SE LOT 8 BLOCK 7	0.15	0.33	\$76.66	0.015%

PRELIMINARY CLASSIFICATION SCHEDULE
OPEN DITCH
DRAINAGE DISTRICT NO. 112
BOONE COUNTY, IOWA
Open Ditch Maintenance Assessment Schedule

Deedholder(s)	Parcel Number	Sec-Twp -Rng	Legal Description	Benefited Acres	Class. %	Assessment (\$)	Ratio To Total Cost
IAT 63 LLC	088226361186115	36-82-26	STOVERS 1ST ADD W 54' OF LOTS 3 & 4 BLOCK 3 NE NE	0.17	0.20	\$46.46	0.009%
Incognito LLC	088226361186090	36-82-26	STOVERS 1ST ADD E 1/2 OF LOTS 3 & 4 BLOCK 1 NE NE	0.28	0.85	\$197.46	0.039%
Interstate Power and Light Co; ATTN: Tax Department	088226254200003	25-82-26	STATE ASSESSED NW SE: PARCEL A	2.31	4.47	\$1,038.42	0.208%
Ja-Don Farms, Ltd	088226251200002	25-82-26	LOT 2 NW NE	32.31	30.32	\$7,043.58	1.409%
Ja-Don Farms, Ltd	088226251300002	25-82-26	LOT 2, EX S 5 A SW NE	27.70	20.00	\$4,646.16	0.929%
Jag 2 LLC	088226364186028	36-82-26	HOPKINS ADD E 1/2 OF LOTS 3 & 4 BLOCK 3 & S 1/2 E-W ALLEY ADJ TO N SIDE	0.21	0.82	\$190.49	0.038%
Jagerson, Rachel; Jagerson, Tyler	088226364186073	36-82-26	HOPKINS ADD W 1/2 L 7 & 8 B 15 & ADJ E 1/2 OF CEDAR ST NE SE	0.20	0.77	\$178.88	0.036%
Jaworski, Mitchell; Breuwet, Vanessa	088226361186178	36-82-26	STOVERS 1ST ADD LOT 2 BLOCK 9 NE NE	0.17	0.92	\$213.72	0.043%
JBDO LLC	088225312386061	31-82-25	CANADYS 1ST ADD L 81 & 82 (EX W 65') SW NW	0.33	0.60	\$139.38	0.028%
JDA Management LLC; JBDO LLC	088226361186061	36-82-26	BOLLE ROW ADD LOTS 2 & 4 BLOCK 2	0.40	0.43	\$99.89	0.020%
Jensen, James A	088226361486029	36-82-26	BOLLE ROW ADD SE NE LOT 9 BLOCK 7	0.20	0.83	\$192.82	0.039%
Jensen, Mary E Family Trust Agreement	088226254186045	25-82-26	MAPLE RIDGE PLAT 3 LOT 7 S 1/2 NE SE	0.15	0.45	\$104.54	0.021%
Jensen, Mary E Family Trust Agreement	088225302200003	30-82-25	NW FR NW (EX PARCEL A)	7.42	6.64	\$1,542.53	0.309%
Jensen, Peter Eric; Jensen, Jane Cassel	088225302200004	30-82-25	NW NW: PARCEL A	15.51	9.67	\$2,246.42	0.449%
Johanik, Edward T	088225312386044	31-82-25	CANADYS 1ST ADD LOT 71 SW NW	0.25	0.10	\$23.23	0.005%

PRELIMINARY CLASSIFICATION SCHEDULE
OPEN DITCH
DRAINAGE DISTRICT NO. 112
BOONE COUNTY, IOWA
Open Ditch Maintenance Assessment Schedule

Deedholder(s)	Parcel Number	Sec-Twp -Rng	Legal Description	Benefited Acres	Class. %	Assessment (\$)	Ratio To Total Cost
Johnsen Group, The LLC; % Steven Johnsen	088226361186201	36-82-26	THAT PT OF E 1/2 OF NE 1/4 BOUNDED AS FOLLOWS: ON THE W BY THE E LINE OF BOLLE	0.37	0.44	\$102.22	0.020%
Johnsen Group, The LLC; % Steven Johnsen	088226361186202	36-82-26	THAT PT OF THE E 1/2 OF NE 1/4 BOUNDED AS FOLLOWS: ON THE W BY THE E LINE OF BOLLE	0.32	0.37	\$85.95	0.017%
Johnsen, Janice Elaine LE 1/2; Johnsen, Janice E 1/2	088226253100008	25-82-26	NE SW: COM S 1/4 COR, W 20.30', N 5*00.5' W 1630.44' TO P.O.B., S 88* W	7.34	9.99	\$2,320.76	0.464%
Johnsen, Janice Elaine LE 1/4; Johnsen, Janice E 1/4	088226251300003	25-82-26	S 5 A OF LOT 2 SW NE	5.00	4.89	\$1,135.99	0.227%
Johnsen, Janice Elaine LE 1/4; Johnsen, Janice E 1/4	088226254200007	25-82-26	PARCEL B OF LOT 2 NW SE	25.96	28.37	\$6,590.58	1.318%
Johnsen, Marlin	088225312286187	31-82-25	STOVERS 2ND ADD BLK 18: BEG AT A PT WHERE THE E LINE OF DIVISION ST & A LINE	0.13	0.18	\$41.82	0.008%
Johnsen, Marlin C; Johnsen, Shirley M	088226361186091	36-82-26	STOVERS 1ST ADD E 1/2 OF W 1/2 OF LOTS 3 & 4 & E 4' OF W 1/2 OF W 1/2 OF	0.15	0.44	\$102.22	0.020%
Johnsen, Marlin C; Johnsen, Shirley M	088226361186092	36-82-26	STOVERS 1ST ADD W 1/2 OF W 1/2 OF LOTS 3 & 4 IN BLK 1 (EX E 4') NE NE	0.13	0.51	\$118.48	0.024%
Johnsen, Marlin C; Johnsen, Shirley M	088226361186093	36-82-26	STOVERS 1ST ADD THAT PT OF SYCAMORE ST LOCATED BETWEEN LOTS 3 & 4 BLOCK 1 &	0.20	0.88	\$204.43	0.041%
Johnsen, Marlin C; Johnsen, Shirley M	088226254386038	25-82-26	ANDERSONS 2ND ADD LOT 6 BLOCK 4 SW SE	0.16	0.19	\$44.14	0.009%

PRELIMINARY CLASSIFICATION SCHEDULE
OPEN DITCH
DRAINAGE DISTRICT NO. 112
BOONE COUNTY, IOWA
Open Ditch Maintenance Assessment Schedule

Deedholder(s)	Parcel Number	Sec-Twp -Rng	Legal Description	Benefited Acres	Class. %	Assessment (\$)	Ratio To Total Cost
Johnsen, Marlin; Johnsen, Shirley	088226361286008	36-82-26	N 44' OF LOT 5 BLK 1 NW NE	0.09	0.09	\$20.91	0.004%
Johnson, Alexis K	088225312386110	31-82-25	SCANDIA COAL CO ADD LOT 14 SW NW AKA LOT 14 IN REPLAT OF PART OF CANADY'S 1ST BURKHEIMERS	0.20	0.23	\$53.43	0.011%
Johnson, Amy	088225303386036	30-82-25	2ND ADD LOT 1 SW SW	0.22	0.28	\$65.05	0.013%
Johnson, Danny G; Johnson, Marlene E	088226364186033	36-82-26	HOPKINS ADD N 6' OF LOT 7 & ALL LOT 8 BLOCK 3 NE SE	0.22	0.30	\$69.69	0.014%
Johnson, Justin T; Johnson, Mary E	088226364286030	36-82-26	PARK VIEW ESTATES OF MADRID LOT 6 NW SE	0.01	0.02	\$4.65	0.001%
Johnson, Kathryn S	088226254486035	25-82-26	FAIRVIEW ACRES LAWSONS SUB- DIV LOT 33 SE SE	0.34	0.57	\$132.42	0.026%
Johnson, Matthew	088225312386101	31-82-25	SCANDIA COAL CO ADD LOT 6 A/K/A LOT 6 IN REPLAT OF CANADAY'S 1ST ADDITION SW NW	0.20	0.19	\$44.14	0.009%
Johnson, Maureen	088225312286067	31-82-25	LARSONS SUB-DIV OF LOTS 12, 13 & 14 MILES ADD-- LOT 6 & S 33' ADJ TO LOT 6	0.49	1.72	\$399.57	0.080%
Johnson, Tristan Taylor	088225312386082	31-82-25	CANADYS 1ST ADD E 70' LOTS 91 & 92 (EX STATE PROPERTY) SW NW	0.23	0.35	\$81.31	0.016%
Jones, Debra Ann; Jones, Derek Owen	088225312286054	31-82-25	MILES ADD NW NW S 1/2 OF LOT 10 (EX W 120') & S 1/2 OF LOT 11 (EX E 1 ROD)	0.65	1.53	\$355.43	0.071%
Jordan, Paula J	088226254486113	25-82-26	ANDERSONS 2ND ADD L 8 B 8 SE SE	0.20	0.58	\$134.74	0.027%

PRELIMINARY CLASSIFICATION SCHEDULE
OPEN DITCH
DRAINAGE DISTRICT NO. 112
BOONE COUNTY, IOWA
Open Ditch Maintenance Assessment Schedule

Deedholder(s)	Parcel Number	Sec-Twp -Rng	Legal Description	Benefited Acres	Class. %	Assessment (\$)	Ratio To Total Cost
K.P. Rental LLC	088226361486055	36-82-26	UNION LAND CO ADD E 75' L5 (EX COMM @ NE COR LOT 5, S 120' N 12*08' W 122.7',	0.32	0.70	\$162.62	0.033%
Kading Properties LLC	088226361486075	36-82-26	UNION LAND CO ADD PARCEL C SE NE NE 1/4 .24 ACRES (PART OF LOT 19)	0.25	0.32	\$74.34	0.015%
Kading Properties LLC	088226361486079	36-82-26	UNION LAND CO ADD N 129.5' OF W 1/2 OF LOT 9 E 1/2 NE	0.29	0.66	\$153.32	0.031%
Kading Properties LLC	088226361186140	36-82-26	STOVERS 1ST ADD E 81' OF 5 & E 51' OF LOT 6 BLK 5 NE NE	0.20	0.70	\$162.62	0.033%
Kading Properties LLC	088226364186054	36-82-26	HOPKINS ADD E 1/2 OF LOTS 7 & 8 BLOCK 13 NE SE	0.12	0.12	\$27.88	0.006%
Kading Properties LLC	088225312386011	31-82-25	CANADYS 1ST ADD E 94.61' OF LOTS 41 & 42 SW NW	0.29	0.32	\$74.34	0.015%
Kading Properties LLC	088226254386159	25-82-26	OAKLEAFS ADD SW SE LOTS 17-18 BLOCK 6	0.30	0.82	\$190.49	0.038%
Kading Properties LLC	088225313286002	31-82-25	LOT 1 OF PARCEL B SW 1/4 .29 ACRES NW SW	0.29	0.21	\$48.78	0.010%
Kading Properties LLC	088225313286003	31-82-25	LOT 2 OF PARCEL B SW 1/4 .29 ACRES NW SW	0.30	0.24	\$55.75	0.011%
Kaldenberg Enterprises LLC	088226254386119	25-82-26	OAKLEAFS ADD LOT 12 & N 1/2 LOT 11 BLK 4 SW SE	0.23	0.16	\$37.17	0.007%
Kaldenberg Enterprises LLC	088226254386118	25-82-26	OAKLEAFS ADD LOT 10 & S 1/2 LOT 11 BLOCK 4 SW SE	0.23	0.16	\$37.17	0.007%
Kasner, William P; Kasner, Cherish J	088225303386071	30-82-25	EAST LAWN FIRST ADD LOT 1 SW SW	0.23	0.54	\$125.45	0.025%

PRELIMINARY CLASSIFICATION SCHEDULE
OPEN DITCH
DRAINAGE DISTRICT NO. 112
BOONE COUNTY, IOWA
Open Ditch Maintenance Assessment Schedule

Deedholder(s)	Parcel Number	Sec-Twp -Rng	Legal Description	Benefited Acres	Class. %	Assessment (\$)	Ratio To Total Cost
Kaufman, Jacob A; Kaufman, Stephanie M	088226362186004	36-82-26	ANDERSON 1ST ADD W 81.5' OF E 148.5' OF LOT 2 BLOCK 1 NE NW	0.23	0.16	\$37.17	0.007%
Keasey, Brian	088226361486065	36-82-26	UNION LAND CO ADD E 100' OF LOT 7 (EX N 94') OF IRREGULAR SURVEY OF E 1100' OF	0.27	1.31	\$304.32	0.061%
Keeran, Brooke	088225312286172	31-82-25	STOVERS 2ND ADD LOT 2 BLOCK 18 NW NW	0.14	0.37	\$85.95	0.017%
Keiller, Edward; Keiller, Antje	088226254386221	25-82-26	SW SE: COM @ SE COR OF LOT 1, N 66', W 132', S 66', E 132' TO POB (EX ROAD)	0.20	0.14	\$32.52	0.007%
Kelley, Shawn R	088226361186054	36-82-26	BOLLE ROW ADD BLOCK 2: LOT 3 NE NE	0.20	0.22	\$51.11	0.010%
Kelly, Shane	088225312286148	31-82-25	STOVERS 2ND ADD BLOCK 16: LOT 4 & N 1/2 OF VAC E-W ALLEY LY S OF & ADJ	0.21	0.55	\$127.77	0.026%
Kendall, David L; Kendall, Patty Jo	088225312286053	31-82-25	MILES ADD NW NW S 140' OF W 120' L 10	0.38	1.16	\$269.48	0.054%
Kendall, Dawnae; Sheehan, Brandon M	088226254186006	25-82-26	MAPLE RIDGE PLAT 1 LOT 6 NE SE	0.21	0.12	\$27.88	0.006%
Kendall, Taylor Scott; Kendall, Emily Jessica	088226254186055	25-82-26	MAPLE RIDGE PLAT 4 LOT 1 S 1/2 NE SE	0.26	0.17	\$39.49	0.008%
Kenison, Karen Living Trust, The	088226251100001	25-82-26	NE NE & LOT 1 NW NE & ADJ ABANDONED RR ROW	46.18	38.16	\$8,864.87	1.773%
Kent, John; Kent, Kathleen	088225303386240	30-82-25	TIGER RUN LOT 27	0.51	1.18	\$274.12	0.055%
Kephart, Aaron A; Kephart, Jaritzas	088226361486071	36-82-26	UNION LAND CO ADD W 66' OF S 151' OF LOT 8 SE NE	0.22	0.82	\$190.49	0.038%
Kingsbury, Gwendolyn Rebecca	088226011400001	1-82-26	SE NE	3.78	1.04	\$241.60	0.048%

PRELIMINARY CLASSIFICATION SCHEDULE
OPEN DITCH
DRAINAGE DISTRICT NO. 112
BOONE COUNTY, IOWA
Open Ditch Maintenance Assessment Schedule

Deedholder(s)	Parcel Number	Sec-Twp -Rng	Legal Description	Benefited Acres	Class. %	Assessment (\$)	Ratio To Total Cost
Kinnard, Steven P; Kinnard, Pamela M	088225312286145	31-82-25	STOVERS 2ND ADD LOT 1 BLOCK 16 & N 1/2 OF ADJ ALLEY NW NW	0.21	0.70	\$162.62	0.033%
Kirkpatrick, Craig A; Kirkpatrick, Natalie A	088225312286165	31-82-25	STOVERS 2ND ADD LOT 8 BLOCK 17 NW NW	0.20	0.53	\$123.12	0.025%
Kirkpatrick, Craig; Kirkpatrick, Natalie	088226254386155	25-82-26	OAKLEAFS ADD SW SE LOT 13 BLOCK 6	0.15	0.44	\$102.22	0.020%
Kirkpatrick, Craig; Kirkpatrick, Natalie	088226254386156	25-82-26	OAKLEAFS ADD SW SE LOT 14 BLOCK 6	0.15	0.44	\$102.22	0.020%
Kirkpatrick, Craig; Kirkpatrick, Natalie	088226254386154	25-82-26	OAKLEAFS ADD SW SE LOT 12 BLOCK 6	0.15	0.44	\$102.22	0.020%
Kirkpatrick, Gary; Kirkpatrick, Sidney	088226254186065	25-82-26	MAPLE RIDGE PLAT 5 LOT 1 PART OF S 1/2 NE SE	0.22	0.13	\$30.20	0.006%
Kirkpatrick, John D; Kirkpatrick, Cathy L	088226254386183	25-82-26	OAKLEAFS ADD BLK 7: LOTS 10 & 11 SW SE	0.34	0.24	\$55.75	0.011%
Kirkpatrick, Mackenzie; Munson, Kolby	088225312286040	31-82-25	MILES ADD NW NW E 1/2 OF S 148.5' OF LOT 8	0.26	0.95	\$220.69	0.044%
Kniffen, Brian S; Kniffen, Amy M	088225312286014	31-82-25	MILES ADD S 150' OF LOT 3 & W 32' OF S 150' OF LOT 2 NW NW	0.52	1.18	\$274.12	0.055%
Knight, Jesse R; Knight, Jennifer R	088225312286159	31-82-25	STOVERS 2ND ADD LOT 2 BLOCK 17 NW NW	0.20	0.53	\$123.12	0.025%
Knox, C John; Knox, Abby L	088225312286139	31-82-25	STOVERS 2ND ADD LOT 8 BLOCK 15 NW NW	0.20	0.72	\$167.26	0.033%
Knox, William G	088225073200003	7-82-25	BEG W 1/4 COR, E 279.5', S 174.5', W 279.5', N 176.5' TO P.O.B. NW SW	0.09	0.05	\$11.62	0.002%

PRELIMINARY CLASSIFICATION SCHEDULE
OPEN DITCH
DRAINAGE DISTRICT NO. 112
BOONE COUNTY, IOWA
Open Ditch Maintenance Assessment Schedule

Deedholder(s)	Parcel Number	Sec-Twp -Rng	Legal Description	Benefited Acres	Class. %	Assessment (\$)	Ratio To Total Cost
Knudsen, Joseph R; Knudsen, Shannon J	088226254186068	25-82-26	MAPLE RIDGE PLAT 5 LOT 4 PART OF S 1/2 NE SE	0.24	0.36	\$83.63	0.017%
Knutsen, Rachel	088226361486080	36-82-26	UNION LAND CO ADD E 96.5' OF N 130' OF E 1/2 OF LOT 9 SE NE	0.29	1.13	\$262.51	0.053%
Kockler, Andrew N	088226361486066	36-82-26	UNION LAND CO ADD W 100' OF LOT 7 (EX N 94') OF IRREGULAR SURVEY OF E 1100' OF	0.27	1.35	\$313.62	0.063%
Kockler, Jessica	088226254486024	25-82-26	FAIRVIEW ACRES LAWSONS SUB- DIV LOT 22 SE SE	0.24	0.14	\$32.52	0.007%
Kokemiller Farms Inc	088226122400001	12-82-26	SE NW	40.00	18.20	\$4,228.01	0.846%
Kokemiller Farms Inc	088226243200002	24-82-26	LOT 2 NW SW (EX ROADS)	0.00	0.00	\$0.00	0.000%
Kokemiller Farms Inc	088226123400001	12-82-26	SE SW	39.00	16.58	\$3,851.67	0.770%
Kokemiller Farms Inc	088226122300001	12-82-26	SW NW	24.81	9.57	\$2,223.19	0.445%
Kokemiller Farms Inc	088226123300001	12-82-26	E 1/2 SW SW	15.14	6.12	\$1,421.72	0.284%
Kokemiller Farms Inc	088226123200001	12-82-26	E 1/2 NW SW (EX BEG 589.1' E OF W1/4 COR S 1352.3', E 310', N 1333.4', W 447.6 TO	8.74	3.48	\$808.43	0.162%
Kokemiller Farms Inc	088226122100001	12-82-26	NE NW	40.00	13.25	\$3,078.08	0.616%
Kokemiller Farms Inc	088226123100001	12-82-26	NE SW	40.90	17.78	\$4,130.44	0.826%
Kokemiller Farms Inc	088226122200001	12-82-26	NW NW: LOT 1	23.36	8.91	\$2,069.86	0.414%
Kokemiller Farms Inc	088226013400004	1-82-26	SE SW: LOT 1 LY SE OF ROAD	10.46	2.95	\$685.31	0.137%
Kokemiller, Kelley; Kokemiller, Kristen	088226123200004	12-82-26	W 1/2, EX N 30' W OF ROAD NW SW	0.00	0.00	\$0.00	0.000%
Kokemiller, Kelley; Kokemiller, Kristen	088226123300002	12-82-26	W 1/2 SW SW	8.03	3.93	\$912.97	0.183%
Kokemiller, Shirley	088226014200002	1-82-26	NW SE: E 655' OF LOT 1 OF 2 & ADJ 100' WIDE ABAN CMST&P RR CO	0.63	0.18	\$41.82	0.008%
Kokemiller, Shirley	088226014200001	1-82-26	NW SE: LOT 1 OF 1	0.61	0.12	\$27.88	0.006%
Kooiker, Ashton B; Kooiker, Zoie	088226361486099	36-82-26	UNION LAND CO ADD S 126' OF LOT 14 SE NE	0.30	0.32	\$74.34	0.015%

PRELIMINARY CLASSIFICATION SCHEDULE
OPEN DITCH
DRAINAGE DISTRICT NO. 112
BOONE COUNTY, IOWA
Open Ditch Maintenance Assessment Schedule

Deedholder(s)	Parcel Number	Sec-Twp -Rng	Legal Description	Benefited Acres	Class. %	Assessment (\$)	Ratio To Total Cost
KP Rental LLC	088225303386063	30-82-25	BURKHEIMERS 2ND ADD LOTS 21 & 22 (EX N 15' OF LOT 22) SW SW	0.36	2.17	\$504.11	0.101%
KP Rental LLC	088226361186171	36-82-26	E 1/2 NE: PARCEL A	0.92	5.21	\$1,210.32	0.242%
KP Rental LLC; % Paul Peters	088226361286021	36-82-26	E 45.25' OF LOTS 7 & 8 BLOCK 2 (EX N	0.09	0.15	\$34.85	0.007%
KP Rental LLC; % Paul Peters	088226254486007	25-82-26	FAIRVIEW ACRES LAWSONS SUB- DIV LOT 7 SE SE	0.36	0.77	\$178.88	0.036%
KP Rental LLC; % Paul Peters	088226254486063	25-82-26	N 8' OF PARCEL A & PARCEL B SE SE .04 ACRES	0.04	0.08	\$18.58	0.004%
Krause, Jacob Alexander; Krause, Micaela Renae	088226254386225	25-82-26	OAKLEAFS ADD LOTS 8 & 9 BLOCK 5 SW SE	0.30	0.23	\$53.43	0.011%
Krenk, Juella	088226254186039	25-82-26	MAPLE RIDGE PLAT 3 PARCEL A OF PART OF LOTS 1 & 2 IN S 1/2 NE SE	0.19	0.21	\$48.78	0.010%
Kruckenber, Benjamin J; Kruckenber, Sara L	088226254186089	25-82-26	MAPLE RIDGE PLAT 6 LOT 12 NE SE & NW SE	0.31	0.68	\$157.97	0.032%
Kruse, Kurtis Leeroy; Kruse, Debra Jo	088226364186032	36-82-26	HOPKINS ADD S 60' OF LOT 7 BLK 3 & N 1/2 OF VAC E-W ADJACENT ALLEY NE SE	0.21	0.21	\$48.78	0.010%
Kuboushek, Landers John	088225303386140	30-82-25	TIGER RUN LOT 7	0.20	0.04	\$9.29	0.002%
Kudej, Keith J; Kudej, Charla R	088226361486098	36-82-26	UNION LAND CO ADD S 16' OF L 13 & N 100' OF L 14 SE NE	0.27	0.34	\$78.98	0.016%
Kusel, John	088225312286158	31-82-25	STOVERS 2ND ADD LOT 1 BLOCK 17 & E 66' OF ALLEY BETWEEN LOTS 1 & 8 NW NW	0.22	0.59	\$137.06	0.027%
Kusel, John	088225312286251	31-82-25	STOVERS 2ND ADD LOTS 3 & 4 BLK 19 NW NW	0.30	0.53	\$123.12	0.025%

PRELIMINARY CLASSIFICATION SCHEDULE
OPEN DITCH
DRAINAGE DISTRICT NO. 112
BOONE COUNTY, IOWA
Open Ditch Maintenance Assessment Schedule

Deedholder(s)	Parcel Number	Sec-Twp -Rng	Legal Description	Benefited Acres	Class. %	Assessment (\$)	Ratio To Total Cost
Kyr's Dream LLC	088226361286023	36-82-26	E 22' OF W 66' OF LOTS 7 & 8 BLOCK 2 NW NE	0.07	0.10	\$23.23	0.005%
Land Force Enterprises LLC	088226251400002	25-82-26	SW NE: LOT 1 & SE NE (EX S 600') AND THE ADJ ABANDONED RR ROW	25.23	20.62	\$4,790.19	0.958%
Langan, Jeffrey S; Reedholm, Kari L	088226254486020	25-82-26	FAIRVIEW ACRES LAWSONS SUB- DIV LOT 18 SE SE	0.24	0.57	\$132.42	0.026%
Langan, Ryan J	088226254486017	25-82-26	FAIRVIEW ACRES LAWSONS SUB- DIV N 1.5' L 14 & ALL OF LOT 15 SE SE	0.30	0.61	\$141.71	0.028%
Lapp, Joshua David	088226361286115	36-82-26	N 66' OF S 132' OF W 90' L 1 B 10 & 50' OF RR R.O.W. ADJ TO E SIDE THEREOF NW NE	0.22	0.71	\$164.94	0.033%
Larson, Richard A	088225303386045	30-82-25	BURKHEIMERS 2ND ADD LOT 10 SW SW	0.21	0.77	\$178.88	0.036%
Latta, Michelle R; Latta, James Joseph	088225312286030	31-82-25	MILES ADD LOT A OF PART OF LOT 6 NW NW	0.28	0.97	\$225.34	0.045%
Latta, Timothy J; Latta, Debra K	088226254386207	25-82-26	FAIRVIEW ACRES LAWSONS SUB- DIV LOT 49 SW SE	0.63	0.97	\$225.34	0.045%
Lawrence, Dennis M; Lawrence, Vicki L	088225312286013	31-82-25	MILES ADD E 75' OF W 107' OF S 150' OF LOT 2 NW NW	0.26	0.57	\$132.42	0.026%
Lawrence, Eric A; Lawrence, Kristy L	088225312386087	31-82-25	HI-BRIDGE 1ST SUBDIV CANADYS 1ST ADD LOT 3 SW NW	0.26	0.92	\$213.72	0.043%
Lawson, Bradley J; Lawson, Heidi M	088226361286034	36-82-26	LOTS 2 & 3 BLOCK 3 NW NE FAIRVIEW ACRES	0.25	0.20	\$46.46	0.009%
Lawson, Dennis E; Lawson, Linda Rae	088226254486005	25-82-26	LAWSONS SUB- DIV LOT 5 SE SE	0.36	1.01	\$234.63	0.047%

PRELIMINARY CLASSIFICATION SCHEDULE
OPEN DITCH
DRAINAGE DISTRICT NO. 112
BOONE COUNTY, IOWA
Open Ditch Maintenance Assessment Schedule

Deedholder(s)	Parcel Number	Sec-Twp -Rng	Legal Description	Benefited Acres	Class. %	Assessment (\$)	Ratio To Total Cost
Lawson, Dennis Eugene; Lawson, Linda Rae	088226254186014	25-82-26	MAPLE RIDGE PLAT 2 S 8' OF LOTS 1 & 2 S 1/2 NE SE	0.05	0.13	\$30.20	0.006%
Lawson, Frank; Lawson, Joyce	088226254386007	25-82-26	ANDERSONS 2ND ADD LOT 7 (EX S 28') & ALL LOT 8 SW SE	0.31	0.95	\$220.69	0.044%
Le Clair, Steve; Le Clair, Heather	088226254386090	25-82-26	OAKLEAFS ADD LOTS 15, 16 & 17 BLOCK 3 SW SE	0.45	0.38	\$88.28	0.018%
Lease, Joseph D; Lease, Rebecca K	088225303386040	30-82-25	BURKHEIMERS 2ND ADD LOT 5 SW SW	0.22	0.85	\$197.46	0.039%
Lee, Julie J	088226361486057	36-82-26	UNION LAND CO ADD E 66' OF W 132' L 5 SE NE	0.32	0.58	\$134.74	0.027%
Leerhoff, Mark; Leerhoff, Shelley	088226361186205	36-82-26	NE NE: BEG AT PT ON E LINE OF CEDAR ST WHICH IS 15' N OF C/L OF W BOUND TR OF	1.11	2.21	\$513.40	0.103%
Lemke, Jeffrey	088226254486088	25-82-26	ANDERSONS 2ND ADD LOT 5 BLOCK 6 SE SE	0.21	0.25	\$58.08	0.012%
Lemon, Kevin E	088226361486102	36-82-26	UNION LAND CO ADD E 123' OF LOT 15 SE NE	0.63	1.54	\$357.75	0.072%
Leonard, Ronald E	088225312386078	31-82-25	CANADYS 1ST ADD L 98 SW NW	0.24	0.02	\$4.65	0.001%
Leonard, Tami M Revocable Trust	088226254186093	25-82-26	MAPLE RIDGE PLAT 3 PARCEL B, PART OF LOTS 12 & 13 IN S 1/2 NE SE	0.11	0.12	\$27.88	0.006%
Leonard, Tami M Revocable Trust; Leonard, Tami M Trustee	088226254186072	25-82-26	MAPLE RIDGE PLAT 5 LOTS 7 & 8 (EX AUDITOR'S PARCEL A)	0.51	1.10	\$255.54	0.051%
Lewis, James G; Lewis, Pamela J	088225312286062	31-82-25	LARSONS SUB-DIV OF LOTS 12, 13 & 14 MILES ADD-- LOT 1, VAC ADJ N/S ALLEY,	0.73	1.05	\$243.92	0.049%

PRELIMINARY CLASSIFICATION SCHEDULE
OPEN DITCH
DRAINAGE DISTRICT NO. 112
BOONE COUNTY, IOWA
Open Ditch Maintenance Assessment Schedule

Deedholder(s)	Parcel Number	Sec-Twp -Rng	Legal Description	Benefited Acres	Class. %	Assessment (\$)	Ratio To Total Cost
Lewis, James George; Lewis, Pamela Josephine	088225312100009	31-82-25	NE NW: BEG AT POINT 767.25' S OF NW COR, E 8.25', S 34', W 8.25', N 34' TO POB	0.01	0.01	\$2.32	0.000%
Lewis, Jennifer Marie	088226254186027	25-82-26	MAPLE RIDGE PLAT 2 LOT 12 S 1/2 NE SE	0.31	0.39	\$90.60	0.018%
Liberty Fund 2020 LLC	088226254386003	25-82-26	ANDERSONS 2ND ADD S 5' OF L 2 B 2 & ALL OF L 3 B 2 SW SE	0.22	0.45	\$104.54	0.021%
Liechty, Laura Catherine	088225303386037	30-82-25	BURKHEIMERS 2ND ADD LOT 2 SW SW	0.22	0.70	\$162.62	0.033%
Lincoln, Donald D; Lincoln, Suzanne	088225303386011	30-82-25	BURKHEIMERS ADD LOT 11 BLOCK 1 SW SW	0.12	0.26	\$60.40	0.012%
Lindley, Jeremy R; Lindley, Amy B	088226254486037	25-82-26	FAIRVIEW ACRES LAWSONS SUB-DIV LOT 35 SE SE	0.33	0.73	\$169.58	0.034%
Lobeck, Mitchell A; Lobeck, Jennifer J	088226254186023	25-82-26	MAPLE RIDGE PLAT 2 LOT 8 S 1/2 NE SE	0.30	0.80	\$185.85	0.037%
Loew, Gerald J; Loew, Tammy L	088226361486084	36-82-26	UNION LAND CO ADD W 1/2 OF LOT 10 SE NE	0.50	2.15	\$499.46	0.100%
Logan, Brandon; Brockob, Jessica	088226361186116	36-82-26	STOVERS 1ST ADD E 1/2 OF LOTS 5 & 6 BLOCK 3 NE NE	0.20	0.23	\$53.43	0.011%
Lombardi Family Living Trust; Lombardi, Duane Amellio & Betty Eleen Trustees	088225303386018	30-82-25	BURKHEIMERS ADD LOT 2 BLOCK 2 SW SW	0.30	0.23	\$53.43	0.011%
Long, Alan W	088226361286152	36-82-26	L 5 B 13 NW NE	0.18	0.13	\$30.20	0.006%
Long, Andrew; Barbour, Krystina	088226254186080	25-82-26	MAPLE RIDGE PLAT 6 LOT 3 NE SE & NW SE	0.79	1.63	\$378.66	0.076%
Long, Lynne Marie	088225312286126	31-82-25	STOVERS 2ND ADD LOT 8 BLOCK 14 & S 1/2 OF VAC ADJ E-W ALLEY NW NW	0.21	0.84	\$195.14	0.039%

PRELIMINARY CLASSIFICATION SCHEDULE
OPEN DITCH
DRAINAGE DISTRICT NO. 112
BOONE COUNTY, IOWA
Open Ditch Maintenance Assessment Schedule

Deedholder(s)	Parcel Number	Sec-Twp -Rng	Legal Description	Benefited Acres	Class. %	Assessment (\$)	Ratio To Total Cost
Loomis, Benjamin C; Loomis, Heidi C	088226254386054	25-82-26	OAKLEAFS ADD LOTS 5, 6 & 7 BLK 1 & 50' OF ADJ VAC RR R.O.W. SW SE	0.49	0.43	\$99.89	0.020%
Lopez, Bradley L	088226254386224	25-82-26	ANDERSONS 2ND ADD ALL OF LOT 1 & LOT 2 (EX S 5') BLK 2 SW SE	0.39	1.19	\$276.45	0.055%
Lown, Tyler; Lown, Sarah	088225303386290	30-82-25	TIGER RUN LOT 37	0.25	0.15	\$34.85	0.007%
Lucas, Skye L; Clegg, Aubrey A	088226253486005	25-82-26	HEPBURNS WEST LAWN LOTS 5 & 6 (EX W 74' THEREOF) SE SW	0.20	0.14	\$32.52	0.007%
Lund, Melissa J	088225303386021	30-82-25	BURKHEIMERS ADD LOT 5 BLOCK 2 SW SW	0.30	0.64	\$148.68	0.030%
Lundahl, David D; Lundahl, Jeri J	088226124100002	12-82-26	S 59.25 A IN N1/2 SE 1/4	57.00	26.34	\$6,118.99	1.224%
Luther, Jesse C; Luther, Clarissa M	088226014200006	1-82-26	NW SE: LOT 2 OF 2 (EX E 350' & EX S 216')	0.29	0.05	\$11.62	0.002%
Macki, Nathan; Macki, Madison	088225303386105	30-82-25	TIGER RUN LOT 1	0.28	0.17	\$39.49	0.008%
Maddux, Curtis A; Maddux, Joyce	088226361186127	36-82-26	STOVERS 1ST ADD E 1/2 OF LOTS 1 & 2 BLOCK 4 NE NE	0.20	0.42	\$97.57	0.020%
Maddux, Scott A; Maddux, Shannon R	088226364186072	36-82-26	HOPKINS ADD NE SE E 1/2 OF LOTS 7 & 8 BLOCK 15	0.20	0.57	\$132.42	0.026%
Madison, Jeffrey Eugene	088226254386058	25-82-26	OAKLEAFS ADD LOT 10 & N 10' OF LOT 11 BLOCK 1 SW SE	0.12	0.23	\$53.43	0.011%
Madrid City	088226361186162	36-82-26	STOVERS 1ST ADD W 50' L 2 & 3 BLK 7 NE NE	0.15	0.63	\$146.35	0.029%
Madrid City	088226361186170	36-82-26	STOVERS 1ST ADD BLOCK 8 NE NE COAL MINER'S SHELTER	0.25	0.52	\$120.80	0.024%
Madrid City	088226361186164	36-82-26	STOVERS 1ST ADD L 4 B 7 NE NE	0.28	0.54	\$125.45	0.025%

PRELIMINARY CLASSIFICATION SCHEDULE
OPEN DITCH
DRAINAGE DISTRICT NO. 112
BOONE COUNTY, IOWA
Open Ditch Maintenance Assessment Schedule

Deedholder(s)	Parcel Number	Sec-Twp -Rng	Legal Description	Benefited Acres	Class. %	Assessment (\$)	Ratio To Total Cost
Madrid City	088226254386151	25-82-26	OAKLEAFS ADD SW SE S 1/2 LOT 8 & ALL OF LOT 9 BLOCK 6	0.24	0.63	\$146.35	0.029%
Madrid City	088226254386086	25-82-26	OAKLEAFS ADD SW SE LOT 12 BLOCK 3 (WATER TOWER)	0.15	0.10	\$23.23	0.005%
Madrid City	088226254386088	25-82-26	OAKLEAFS ADD SW SE LOT 14 BLOCK 3	0.15	0.10	\$23.23	0.005%
Madrid City	088226254386085	25-82-26	OAKLEAFS ADD SW SE LOT 11 BLOCK 3	0.15	0.15	\$34.85	0.007%
Madrid City	088226254386087	25-82-26	OAKLEAFS ADD SW SE LOT 13 BLOCK 3 (WATER TOWER)	0.15	0.10	\$23.23	0.005%
Madrid City	088226254386084	25-82-26	OAKLEAFS ADD SW SE LOT 10 BLOCK 3	0.16	0.25	\$58.08	0.012%
Madrid City	088225312286174	31-82-25	STOVERS 2ND ADD W 1/2 OF L 3 & E 1/2 LOT 4 BLOCK 18 NW NW	0.13	0.18	\$41.82	0.008%
Madrid City	088225312286173	31-82-25	STOVERS 2ND ADD E 1/2 OF 3 & W 1/2 LOT 4 BLOCK 18 NW NW	0.13	0.19	\$44.14	0.009%
Madrid City	088226254386041	25-82-26	ANDERSONS 2ND ADD S 22' OF L 8 & ALL L 9 B 4 SW SE NORTH	0.21	0.57	\$132.42	0.026%
Madrid Community School Dist	088226361286202	36-82-26	CONTINUATION LOTS 3 & 4, ADJ VAC N-S ALLEY & N 1/2 VAC LITTLE ST. NW NE BEG SE COR NE	0.39	0.59	\$137.06	0.027%
Madrid Evangelical Free Church	088226251400003	25-82-26	1/4, W 1448.94', N 600.18' E 1454.52', S 600.4' TO POB S 1/2 NE 1/4	19.55	24.88	\$5,779.82	1.156%
Madrid Hardware LLC	088226364186116	36-82-26	SOUTHERN PRAIRIE PLAT 1-- -LOT 12 N 1/2 SE 1/4	0.01	0.02	\$4.65	0.001%

PRELIMINARY CLASSIFICATION SCHEDULE
OPEN DITCH
DRAINAGE DISTRICT NO. 112
BOONE COUNTY, IOWA
Open Ditch Maintenance Assessment Schedule

Deedholder(s)	Parcel Number	Sec-Twp -Rng	Legal Description	Benefited Acres	Class. %	Assessment (\$)	Ratio To Total Cost
Madrid Historical Society	088226361286012	36-82-26	E 24' OF W 46' OF L 8 B 1 NW NE	0.04	0.07	\$16.26	0.003%
Madrid Historical Society	088226361286011	36-82-26	BLOCK 1: W 64' OF LOT 8 NW NE	0.10	0.16	\$37.17	0.007%
Madrid Historical Society; Non-Profit Corp (66% Exempt)	088226361286015	36-82-26	S 22' OF L 5 & E 44' OF LOT 8 & E 42' OF	0.13	0.23	\$53.43	0.011%
Madrid Home For The Aging	088226253486023	25-82-26	L 1 & 2 OF 3 & L 3 OF 3 (EX W 151.05' & EX BEG AT NE COR L 1 OF 3, W 296.4', S	3.31	3.13	\$727.12	0.145%
Madrid Home For The Aging	088226253486024	25-82-26	BEG NE COR L 1 OF 3 W 296.4', S 189.6' E 306.9', N 190' TO P.O.B. & HEPBURNS	2.34	3.92	\$910.65	0.182%
Madrid Home For The Aging	088226253486014	25-82-26	HEPBURNS WEST LAWN ADD LOTS 10 & 11 SE SW	0.35	0.24	\$55.75	0.011%
Madrid Home For The Aging	088226254186032	25-82-26	E 300' OF N 1/2 NE SE	5.00	5.50	\$1,277.69	0.256%
Madrid Home For The Aging	088226254186035	25-82-26	N 1/2 NE SE (EX E 300')	14.50	9.75	\$2,265.00	0.453%
Madrid Home For The Aging	088226254286001	25-82-26	NW SE: N 1/2 LOT 1 AND THE EAST 50' OF THE FORMER CHICAGO, MILWAUKEE, ST PAUL	2.73	2.58	\$599.35	0.120%
Madrid School District	088226361286018	36-82-26	L 1, 2, 3 & 4 B 2 NW NE	0.85	1.15	\$267.15	0.053%
Madrid School District	088225303286001	30-82-25	NW FR SW: LOT 1 OVER 10 ACRES	38.14	32.74	\$7,605.76	1.521%
Madrid School District	088226361286131	36-82-26	LOTS 1-8 BLOCK 11, N-S & E-W ADJ VAC ALLEYS & S 1/2 VAC LITTLE ST NW NE	1.63	2.20	\$511.08	0.102%
Madrid School District	088226254386025	25-82-26	ANDERSONS 2ND ADD LOTS 1-8 BLOCK 3 & ADJ VAC N-S ALLEY SW SE	1.61	8.46	\$1,965.33	0.393%

PRELIMINARY CLASSIFICATION SCHEDULE
OPEN DITCH
DRAINAGE DISTRICT NO. 112
BOONE COUNTY, IOWA
Open Ditch Maintenance Assessment Schedule

Deedholder(s)	Parcel Number	Sec-Twp -Rng	Legal Description	Benefited Acres	Class. %	Assessment (\$)	Ratio To Total Cost
Madrid Tiger Wash LLC	088226254486121	25-82-26	COMM AT SE COR OF SEC 25 TH W 8 RDS (132'), N 12 RDS (198'), E 8 RDS	0.37	1.33	\$308.97	0.062%
Madrid, City Of	088226361186037	36-82-26	BOLLE ROW ADD BEG AT NW COR, N 66' E 150', S 66', W TO POB L 2 B 1 NE NE	0.23	0.84	\$195.14	0.039%
Madrid, City Of	088226254386050	25-82-26	OAKLEAFS ADD SW SE LOT 2 BLOCK 1 & 50' OF ADJ RR ROW	0.16	0.38	\$88.28	0.018%
Madrid, City Of	088226254386168	25-82-26	OAKLEAFS ADD SW SE LOT 4 BLOCK 7	0.15	0.43	\$99.89	0.020%
Madrid, City Of	088226254386170	25-82-26	OAKLEAFS ADD SW SE LOT 6 BLOCK 7	0.15	0.39	\$90.60	0.018%
Madrid, City Of	088226254386171	25-82-26	OAKLEAFS ADD SW SE LOT 7 BLOCK 7	0.15	0.33	\$76.66	0.015%
Madrid, City Of	088226254386173	25-82-26	OAKLEAFS ADD LOT 9 BLOCK 7 SW SE	0.16	0.35	\$81.31	0.016%
Madrid, City Of	088226254386167	25-82-26	OAKLEAFS ADD SW SE LOT 3 BLOCK 7	0.15	0.43	\$99.89	0.020%
Madrid, City Of	088226254386169	25-82-26	OAKLEAFS ADD SW SE LOT 5 BLOCK 7	0.15	0.42	\$97.57	0.020%
Madrid, City Of	088226361186073	36-82-26	BOLLE ROW ADD N 22' OF LOT 8 BLK 3 NE NE	0.07	0.22	\$51.11	0.010%
Madrid, City Of	088226361286059	36-82-26	E 65 1/2' OF N 23' OF LOT 1 BLOCK 5 NW NE	0.03	0.04	\$9.29	0.002%
Madrid, City Of	088226254386152	25-82-26	OAKLEAFS ADD SW SE LOT 10 BLOCK 6	0.16	0.48	\$111.51	0.022%
Madrid, City Of	088226254386040	25-82-26	ANDERSONS 2ND ADD S 1/2 L 7 & N 44' OF LOT 8 BLOCK 4 SW SE	0.18	0.38	\$88.28	0.018%
Madrid, City Of	088226254386049	25-82-26	OAKLEAFS ADD SW SE LOT 1 BLOCK 1 & 50' OF ADJ RR ROW	0.16	0.38	\$88.28	0.018%

PRELIMINARY CLASSIFICATION SCHEDULE
OPEN DITCH
DRAINAGE DISTRICT NO. 112
BOONE COUNTY, IOWA
Open Ditch Maintenance Assessment Schedule

Deedholder(s)	Parcel Number	Sec-Twp -Rng	Legal Description	Benefited Acres	Class. %	Assessment (\$)	Ratio To Total Cost
Madrid, City Of	088226361286028	36-82-26	E 42' OF RR ROW ADJ TO LOTS 1 & 7 & N 44' OF LOT 5 BLOCK 1 NW NE	0.10	0.15	\$34.85	0.007%
Madrid, City Of	088226361286121	36-82-26	ALL IN LOT 1 BLK 10: 50' RR ROW ADJ TO N 112' OF E 90' NW NE	0.14	0.35	\$81.31	0.016%
Madrid, City Of	088226254486074	25-82-26	ANDERSONS 2ND ADD L 5 B 5 SE SE	0.21	0.74	\$171.91	0.034%
Madrid, City Of	088226254486073	25-82-26	ANDERSONS 2ND ADD L 4 B 5 SE SE	0.21	0.72	\$167.26	0.033%
Madrid, City Of	088226361286058	36-82-26	COMM 110'W OF NE COR L1 B5, S 23' TO POB, S 43', W 22', N 43', E 22' TO POB & BEG	0.10	0.11	\$25.55	0.005%
Madrid, City Of Iowa	088225312386093	31-82-25	HI-BRIDGE 2ND SUBDIV OF S 140' OF LOTS 14 & 29 CANADAY'S 1ST: LOT 3 SW NW	0.33	0.41	\$95.25	0.019%
Madrid, City Of Iowa	088226361186030	36-82-26	WARDENS SUB DIV BEG AT NW COR L 14 E 110.6', S 132', E 22', S 30', W 10', S	0.50	1.47	\$341.49	0.068%
Madrid, City Of Iowa	088226254386153	25-82-26	OAKLEAFS ADD SW SE LOT 11 BLOCK 6	0.15	0.44	\$102.22	0.020%
Madrid, City Of Iowa	088226361186038	36-82-26	BOLLE ROW ADD BEG 66' N OF NW COR L 2 B 1, N 27', E 281', S TO NE COR	0.32	1.14	\$264.83	0.053%
Madrid, City Of Iowa	088225312386008	31-82-25	CANADY'S 1ST ADD LOTS 31 THRU 38 SW NW	2.16	10.31	\$2,395.10	0.479%
Madrid, City Of Iowa	088225312386032	31-82-25	CANADYS 1ST ADD LOTS 55-64 EX W 150' OF LOTS 55 & 56 SW NW	2.34	10.67	\$2,478.73	0.496%

PRELIMINARY CLASSIFICATION SCHEDULE
OPEN DITCH
DRAINAGE DISTRICT NO. 112
BOONE COUNTY, IOWA
Open Ditch Maintenance Assessment Schedule

Deedholder(s)	Parcel Number	Sec-Twp -Rng	Legal Description	Benefited Acres	Class. %	Assessment (\$)	Ratio To Total Cost
Madrid, City Of Iowa	088225312386080	31-82-25	CANADYS 1ST ADD W 65' OF LOT 82 & ALL LOTS 83, 84, 85 & 86 SW NW	1.17	5.12	\$1,189.42	0.238%
Madrid, City Of Iowa	088225312386065	31-82-25	CANADYS 1ST ADD LOT 90 SW NW	0.27	1.13	\$262.51	0.053%
Madrid, City Of Iowa	088225312386002	31-82-25	CANADY'S 1ST ADD LOTS 1 THRU 12 SW NW	4.95	11.36	\$2,639.02	0.528%
Madrid, City Of Iowa	088225312386003	31-82-25	CANADY'S 1ST ADD LOTS 13 & 14 (EX TRACT TO HI-BRIDGE 2ND	0.22	0.25	\$58.08	0.012%
Madrid, Iowa, The City of	088226254386044	25-82-26	ANDERSONS 2ND ADD LOTS 10, 11 & 12 BLOCK 4 & W 50' OF RR ROW LY ADJ TO	0.64	1.91	\$443.71	0.089%
Mahlow, Kenneth P; Mahlow, Penny R	088225312286160	31-82-25	STOVERS 2ND ADD N 1/2 OF ALLEY BETW LOTS 2 & 7 BLOCK 17 NW NW	0.01	0.03	\$6.97	0.001%
Mahlow, Kenneth P; Mahlow, Penny R	088225312286164	31-82-25	STOVERS 2ND ADD LOT 7 BLOCK 17 & W 66' OF S 1/2 OF ALLEY BETW LOTS 2 &	0.21	0.56	\$130.09	0.026%
Mahoney, Shawn M; Mahoney, Karen	088225303486001	30-82-25	S 270' OF E 297' OF S 391.71' OF W 1/2 W 1/2 (EX E 150' OF S 330') SE SW .78 A	0.78	0.59	\$137.06	0.027%
Mahoney, Shawn M; Mahoney, Karen	088225303400005	30-82-25	(EX S 270' OF W 147') (EX E 150' OF S 330') E 297' OF S 391.71' OF W 1/4 SE SW	0.63	0.54	\$125.45	0.025%
Makens, Leanne Kay	088225303386145	30-82-25	TIGER RUN LOT 8	0.22	0.15	\$34.85	0.007%

PRELIMINARY CLASSIFICATION SCHEDULE
OPEN DITCH
DRAINAGE DISTRICT NO. 112
BOONE COUNTY, IOWA
Open Ditch Maintenance Assessment Schedule

Deedholder(s)	Parcel Number	Sec-Twp -Rng	Legal Description	Benefited Acres	Class. %	Assessment (\$)	Ratio To Total Cost
Manchester, Derek D	088226361186107	36-82-26	STOVERS 1ST ADD LOTS 7 & 8 BLOCK 2 (EX PARCEL A & EX BEG AT NW COR OF L8,	0.22	0.98	\$227.66	0.046%
Marcalus, Carolyn L; Wiles, Gregory	088226254186087	25-82-26	MAPLE RIDGE PLAT 6 LOT 10 NE SE & NW SE	0.28	0.44	\$102.22	0.020%
Marean, Eric Michael; Marean, Jessica Kay	088225312150007	31-82-25	REPLAT OF MILLERS SUB- DIV LOT 9 NE NW	0.39	0.39	\$90.60	0.018%
Marean, Eric Michael; Marean, Jessica Kay	088225312150008	31-82-25	REPLAT OF MILLERS SUB- DIV LOT 10 NE NW	0.32	0.29	\$67.37	0.013%
Martin, Michael J; Martin, Jacqueline H	088226131200006	13-82-26	NW NE: LOT 2 & COMM 1614.6' W OF NE COR, S 2651.1' ALONG CNTR LINE OF ABAN	31.77	19.11	\$4,439.41	0.888%
Martin, Michael J; Martin, Jacqueline H	088226131300003	13-82-26	SW NE: LOT 2 & COM 1614.6' W OF NE COR, S 2651.1' ALONG CNTR LINE OF ABAN	32.79	24.14	\$5,607.91	1.122%
Martin, Nicholas S	088226361486117	36-82-26	UNION LAND CO ADD S 63' OF N 126' OF W 120' OF LOT 18 SE NE AKA COM 100' N OF	0.16	0.19	\$44.14	0.009%
Martin, Ronald Lee	088226254486145	25-82-26	E 1/2 OF S 132' OF LOT 9 & W 1/2 OF S 132' OF LOT 6 SE SE SE	0.40	0.39	\$90.60	0.018%
Marzolf, Marsha K; Marzolf, Floyd	088225303386043	30-82-25	BURKHEIMERS 2ND ADD LOT 8 SW SW	0.20	0.76	\$176.55	0.035%
Mass, Florence A Revocable Trust	088226254186022	25-82-26	MAPLE RIDGE PLAT 2 LOT 7 S 1/2 NE SE	0.24	0.70	\$162.62	0.033%

PRELIMINARY CLASSIFICATION SCHEDULE
OPEN DITCH
DRAINAGE DISTRICT NO. 112
BOONE COUNTY, IOWA
Open Ditch Maintenance Assessment Schedule

Deedholder(s)	Parcel Number	Sec-Twp -Rng	Legal Description	Benefited Acres	Class. %	Assessment (\$)	Ratio To Total Cost
Matthewson, Kurt; Matthewson, Michelle R	088225312286104	31-82-25	LAWBAUGHS ADD E 3/4 OF LOT 18 & W 3/4 OF LOT 19 & S 1/2 VAC ADJ (10')	0.31	1.24	\$288.06	0.058%
Matthewson, Richard J L.E.; Matthewson, Marlene K L.E.	088226254186043	25-82-26	MAPLE RIDGE PLAT 3 LOT 5 PART OF S 1/2 NE SE	0.29	0.27	\$62.72	0.013%
Maxwell, Edward C	088226361286153	36-82-26	LOT 6 BLOCK 13 NW NE	0.20	0.14	\$32.52	0.007%
Maxwell, Michael W; Maxwell, Cynthia A	088226252100002	25-82-26	LOT 3 NE NW	0.03	0.02	\$4.65	0.001%
Maxwell, Michael W; Maxwell, Cynthia A	088226252200001	25-82-26	E 1/2 OF NW NW	0.03	0.03	\$6.97	0.001%
Mc Daniel, Erika	088226254486010	25-82-26	FAIRVIEW ACRES LAWSONS SUB- DIV LOT 8 SE SE	0.35	0.93	\$216.05	0.043%
Mc Dermott, Patrick; Mc Dermott, April	088226254186095	25-82-26	MAPLE RIDGE PLAT 6 LOT 2 NW SE	0.29	0.67	\$155.65	0.031%
Mc Ley, Christopher J	088226361486021	36-82-26	BOLLE ROW ADD E 1/2 OF LOTS 1 & 3 BLOCK 7 SE NE	0.20	0.25	\$58.08	0.012%
Mc Ley, Jacob D	088226364186150	36-82-26	HOPKINS ADD LOTS 3 & 4 BLOCK 2 NE SE	0.41	0.42	\$97.57	0.020%
Mc Ley, Jay	088226254386123	25-82-26	OAKLEAFS ADD SW SE L 1, 2, 3, & 4 BLK 5	0.60	1.07	\$248.57	0.050%
Mc Ley, Jeffrey K; Mc Ley, Pamela M	088226254486126	25-82-26	S 105' OF N 165' OF LOT 2 SE SE SE	0.31	0.71	\$164.94	0.033%
Mc Ley, Pamela M	088226254486120	25-82-26	S 72' OF N 8 RODS OF LOT 1 SE SE SE	0.16	0.61	\$141.71	0.028%
Mc Ley, Pamela M	088226254386125	25-82-26	OAKLEAFS ADD SW SE L 5 & 6 BLK 5	0.30	0.20	\$46.46	0.009%
Mc Menamin, Jeffrey A; Mc Menamin, Barbara A	088226254186019	25-82-26	MAPLE RIDGE PLAT 2 LOT 4 S 1/2 NE SE	0.25	0.39	\$90.60	0.018%
Mc Nace, Trishelle	088226361286136	36-82-26	LOT 2 BLOCK 12 NW NE	0.20	0.26	\$60.40	0.012%
Mc Queen, Robert	088225303386275	30-82-25	TIGER RUN LOT 34	0.24	0.13	\$30.20	0.006%

PRELIMINARY CLASSIFICATION SCHEDULE
OPEN DITCH
DRAINAGE DISTRICT NO. 112
BOONE COUNTY, IOWA
Open Ditch Maintenance Assessment Schedule

Deedholder(s)	Parcel Number	Sec-Twp -Rng	Legal Description	Benefited Acres	Class. %	Assessment (\$)	Ratio To Total Cost
McLaughlin, Melissa; Alcott, Joel	088226254186056	25-82-26	MAPLE RIDGE PLAT 4 LOT 2 S 1/2 NE SE	0.22	0.13	\$30.20	0.006%
Meadow Estates MHC LLC	088225313286051	31-82-25	PARCEL C NW SW (EX LOT 1)	2.63	0.45	\$104.54	0.021%
Meeker, Christina C	088226361186094	36-82-26	STOVERS 1ST ADD BLOCK 1 W 24' OF LOTS 1 & 2 & COM @ NE COR OF LOT 1	0.27	1.20	\$278.77	0.056%
Meeker, Randy Ray	088225312386096	31-82-25	SCANDIA COAL CO ADD LOT 1 SW NW	0.22	0.07	\$16.26	0.003%
Melton, Casey L; Melton, Jamie L	088226361286125	36-82-26	ALL IN LOT 1 BLK 10: 50' RR ROW ADJ TO S 72' OF E 90' & N 1/2 OF VAC ADJ E-W	0.10	0.30	\$69.69	0.014%
Melton, Jamie L	088226361286112	36-82-26	S 72' OF E 90' OF & N 1/2 OF VAC ADJ E-W ALLEY LOT 1 BLOCK 10 NW NE	0.16	0.15	\$34.85	0.007%
Mendenhall, George M; Mendenhall, Dawn J	088225312286035	31-82-25	MILES ADD NW NW W 104' OF N 60' OF L 7	0.14	0.49	\$113.83	0.023%
Merhi, Deah J	088226254386067	25-82-26	OAKLEAFS ADD SW SE LOT 1 BLOCK 2 & 50' OF ADJ RR ROW	0.21	0.14	\$32.52	0.007%
Merhi, Deah J	088226254386068	25-82-26	OAKLEAFS ADD SW SE LOT 2 BLOCK 2 & 50' OF ABAN RR ROW LY E OF & ADJ TO LOTS 1 &	0.21	0.14	\$32.52	0.007%
Merkel, Kathryn J Family Revocable Trust	088225303386030	30-82-25	BURKHEIMERS ADD LOT 3 BLOCK 3 SW SW	0.38	0.92	\$213.72	0.043%
Mershon, James D; Mershon, Nancy L	088226254386146	25-82-26	OAKLEAFS ADD SW SE LOT 4 BLOCK 6	0.15	0.19	\$44.14	0.009%
Mershon, James D; Mershon, Nancy L	088226254386147	25-82-26	OAKLEAFS ADD SW SE N 1/2 LOT 5 BLOCK 6	0.08	0.11	\$25.55	0.005%
Mettler, Donald R LE	088226254486015	25-82-26	FAIRVIEW ACRES LAWSONS SUB- DIV LOT 13 SE SE	0.23	0.66	\$153.32	0.031%

PRELIMINARY CLASSIFICATION SCHEDULE
OPEN DITCH
DRAINAGE DISTRICT NO. 112
BOONE COUNTY, IOWA
Open Ditch Maintenance Assessment Schedule

Deedholder(s)	Parcel Number	Sec-Twp -Rng	Legal Description	Benefited Acres	Class. %	Assessment (\$)	Ratio To Total Cost
Meyers, Austin L.; Badgley-Meyers, Katie F.	088225312286106	31-82-25	LAWBAUGHS ADD LOT 21 NW NW	0.20	0.79	\$183.52	0.037%
Meyers, Austin L.; Badgley-Meyers, Katie F.	088225312286116	31-82-25	LAWBAUGHS ADD S 1/2 VAC E-W (8') ALLEY ADJ TO LOT 21 NW NW	0.01	0.05	\$11.62	0.002%
Milani, Frank J	088226253486003	25-82-26	HEPBURNS WEST LAWN LOT 3 SE SW	0.17	0.12	\$27.88	0.006%
Milani, Frank J	088226253486004	25-82-26	HEPBURNS WEST LAWN LOT 4 SE SW	0.18	0.12	\$27.88	0.006%
Milani, Frank J	088226253486007	25-82-26	HEPBURNS WEST LAWN ADD VAC ALLEY ADJ LOTS 3-10 SE SW	0.07	0.05	\$11.62	0.002%
Milani, Frank; Milani, Lindsey	088225303386175	30-82-25	TIGER RUN LOT 14	0.23	0.15	\$34.85	0.007%
Miles, Michael Martin	088225312286031	31-82-25	MILES ADD S 1/2 OF LOT 6 NW NW	0.45	1.48	\$343.82	0.069%
Miller, Curtis C	088226254486150	25-82-26	E 132' OF LOT 7 SE SE SE	0.49	1.66	\$385.63	0.077%
Miller, Joshua A	088226254386035	25-82-26	ANDERSONS 2ND ADD LOT 3 BLOCK 4 SW SE	0.15	0.10	\$23.23	0.005%
Miller, Kelle J; Miller, Emily B	088225303386210	30-82-25	TIGER RUN LOT 21	0.46	0.38	\$88.28	0.018%
Miller, Tanner Michael	088226361486031	36-82-26	BOLLE ROW ADD STRIP 91' X 140' LY DIR S OF L 9 B 7 S NE	0.32	1.14	\$264.83	0.053%
Miller, William R; Miller, Amy M	088226361286197	36-82-26	NORTH CONTINUATION LOT 5 NW NE	0.20	0.25	\$58.08	0.012%
Mines, Brenda K	088225303386073	30-82-25	EAST LAWN FIRST ADD LOT 3 SW SW	0.24	0.56	\$130.09	0.026%
Mitchell, Robert C	088226254486040	25-82-26	FAIRVIEW ACRES LAWSONS SUB- DIV LOT 38 SE SE	0.24	0.71	\$164.94	0.033%
Mleynek, Miranda J; Van Dyke, Alexander E	088226254386143	25-82-26	OAKLEAFS ADD SW SE LOT 1 BLOCK 6	0.15	0.11	\$25.55	0.005%
Moanakia LLC; % Aaron McCarty	088225303386060	30-82-25	BURKHEIMERS 2ND ADD N 1/2 LOT 19 SW SW	0.10	0.61	\$141.71	0.028%

PRELIMINARY CLASSIFICATION SCHEDULE
OPEN DITCH
DRAINAGE DISTRICT NO. 112
BOONE COUNTY, IOWA
Open Ditch Maintenance Assessment Schedule

Deedholder(s)	Parcel Number	Sec-Twp -Rng	Legal Description	Benefited Acres	Class. %	Assessment (\$)	Ratio To Total Cost
Moanakia LLC; % Aaron McCarty	088225303386061	30-82-25	BURKHEIMERS 2ND ADD LOT 20 SW SW	0.20	1.21	\$281.09	0.056%
Mobley, Trenton Vaughn	088226254386220	25-82-26	COM 270'E & 132'N OF SW COR, W 70' TO POB N132', W 62', S 132' & E 62' TO POB SW SE	0.17	0.14	\$32.52	0.007%
Moffitt, Matthew	088225312386056	31-82-25	CANADYS 1ST ADD L 79 SW NW	0.25	0.09	\$20.91	0.004%
Moffitt, Matthew Wade	088225312386057	31-82-25	CANADYS 1ST ADD L 80 SW NW	0.25	0.08	\$18.58	0.004%
Moore, Barry	088226254186078	25-82-26	MAPLE RIDGE PLAT 6 LOT 1 NE SE & NW SE	0.28	0.63	\$146.35	0.029%
Moore, Bret L; Moore, Jessica L	088226361486043	36-82-26	HARNEY ESTATES LOT 2 SE NE	0.39	0.50	\$116.15	0.023%
Moore, Brian K & Pamela S; Moore Oil Co	088225312286185	31-82-25	STOVERS 2ND ADD LOT B NW NW	0.30	0.38	\$88.28	0.018%
Moore, Charles W; Moore, Barbara J	088226361186043	36-82-26	BOLLE ROW ADD E 1/2 OF LOTS 5 & 7 BLOCK 1 NE NE	0.19	0.19	\$44.14	0.009%
Moore, Ricky L; Moore, Delores A	088225312386116	31-82-25	CANADYS 1ST ADD N 1/2 OF LOT 77 & ALL OF LOT 78 SW NW	0.38	0.14	\$32.52	0.007%
Morgan, Jamie; Morgan, Miranda	088226361286010	36-82-26	LOT 7 BLOCK 1 NW NE	0.14	0.13	\$30.20	0.006%
Morgan, Robert Donald	088226364186026	36-82-26	HOPKINS ADD W 1/2 L 1 & 2 BLK 3 NE SE	0.20	0.76	\$176.55	0.035%
Morgan, Samantha A	088225312386016	31-82-25	CANADYS 1ST ADD L 47 SW NW	0.26	0.12	\$27.88	0.006%
Morgan, Susan K	088226254486112	25-82-26	ANDERSONS 2ND ADD LOT 7 BLOCK 8 SE SE	0.20	0.59	\$137.06	0.027%
Morman, Stuart L; Morman, Ashley J	088226364186004	36-82-26	HOPKINS ADD E 115.6' OF LOT 3 BLOCK 1 NE SE	0.16	0.16	\$37.17	0.007%
Morris, Kerry; Morgan, Lacie L	088226361486059	36-82-26	UNION LAND CO ADD E 1/2 OF S 144' OF LOT 6 (EX W 40') SE NE (AKA IRREGULAR	0.21	0.32	\$74.34	0.015%

PRELIMINARY CLASSIFICATION SCHEDULE
OPEN DITCH
DRAINAGE DISTRICT NO. 112
BOONE COUNTY, IOWA
Open Ditch Maintenance Assessment Schedule

Deedholder(s)	Parcel Number	Sec-Twp -Rng	Legal Description	Benefited Acres	Class. %	Assessment (\$)	Ratio To Total Cost
Morrissey, Cheryl	088226254186040	25-82-26	MAPLE RIDGE PLAT 3 PARCEL B PART OF LOTS 1 & 2 S 1/2 NE SE	0.12	0.09	\$20.91	0.004%
Morton, Meagan	088225312386113	31-82-25	SCANDIA COAL CO ADD LOTS 16 & 17 SW NW	0.40	0.15	\$34.85	0.007%
Moylan, John Lawrence II; Moylan, Madison Susan	088226362186013	36-82-26	ANDERSON 1ST ADD LOT 7 BLOCK 1 NE NW	0.22	0.15	\$34.85	0.007%
Mudge, Ronald; Mudge, Sheryl	088225312286149	31-82-25	STOVERS 2ND ADD LOT 5 BLOCK 16 & S 1/2 OF ADJ ALLEY NW NW	0.21	0.57	\$132.42	0.026%
Muehlenthaler, Merrill K; Muehlenthaler, Lynne E	088225303386003	30-82-25	BURKHEIMERS ADD LOT 3 BLOCK 1 SW SW	0.31	0.17	\$39.49	0.008%
Mundy, Joann; Mundy, Richard	088226361286119	36-82-26	E 24' OF LOT 4 & W 7.1' OF LOT 5; S 1/2 OF VAC E/W ALLEY LY N OF & ADJ TO E 24'	0.27	0.70	\$162.62	0.033%
Murphy, Margaret M	088225312386023	31-82-25	CANADYS 1ST ADD L 51 SW NW	0.25	0.35	\$81.31	0.016%
Murphy, Margaret M	088225312386024	31-82-25	CANADYS 1ST ADD L 52 SW NW	0.25	0.35	\$81.31	0.016%
Musser, Jennifer A	088226254386133	25-82-26	OAKLEAFS ADD SW SE LOTS 13 & 14 BLOCK 5	0.30	0.21	\$48.78	0.010%
Myer, Clint; Myer, Randi L	088226361386163	36-82-26	LOT 4 BLOCK 29 & E 42' ADJ RR ROW SW NE	0.18	0.26	\$60.40	0.012%
Myer, Clint; Myer, Randi L	088226364286001	36-82-26	LOT 1 OF 1 OF 1 (EX S 21.5') NW SE	0.05	0.09	\$20.91	0.004%
Myer, Landon; Myer, Lucy	088225303386285	30-82-25	TIGER RUN LOT 36	0.24	0.14	\$32.52	0.007%
Nadler, Robert M; Nadler, Laura M	088225312150002	31-82-25	LOT 6 & W 1/2 OF 7 MILLERS SUB- DIV, W 676.5' OF N 391' OF W 970' OF NE NW	0.44	0.48	\$111.51	0.022%
Nardini, John L; Nardini, Peggy S	088226254486129	25-82-26	W 66' OF S 105' OF N 165' OF L 3 SE SE SE	0.16	0.15	\$34.85	0.007%

PRELIMINARY CLASSIFICATION SCHEDULE
OPEN DITCH
DRAINAGE DISTRICT NO. 112
BOONE COUNTY, IOWA
Open Ditch Maintenance Assessment Schedule

Deedholder(s)	Parcel Number	Sec-Twp -Rng	Legal Description	Benefited Acres	Class. %	Assessment (\$)	Ratio To Total Cost
Nelson, Calvin L; Nelson, Paula F	088226364186061	36-82-26	HOPKINS ADD E 1/2 OF LOTS 1 & 2 BLOCK 14 & W 1/2 OF ADJ CEDAR ST NE SE	0.20	0.77	\$178.88	0.036%
Nelson, Carol A	088226361286001	36-82-26	LOT 1 BLOCK 1 NW NE	0.14	0.12	\$27.88	0.006%
Nelson, Douglas	088225312286024	31-82-25	MILES ADD S 1/2 OF LOT 5 NW NW	0.44	1.48	\$343.82	0.069%
Nelson, Larry A	088226361286150	36-82-26	(EX N 12') L 3 B 13 NW NE	0.16	0.12	\$27.88	0.006%
Nelson, Mandy	088226254186058	25-82-26	MAPLE RIDGE PLAT 4 LOT 4 S 1/2 NE SE	0.23	0.13	\$30.20	0.006%
Nerem, Bradley D	088226254486051	25-82-26	FAIRVIEW ACRES LAWSONS SUB- DIV LOT 48 SE SE	0.60	1.25	\$290.38	0.058%
Nerem, John D; Nerem, Jeralyn J	088226361286060	36-82-26	BLOCK 5: BEG 65.5' W OF NE COR OF LOT 1, S 23', W 66.5', N 23 E 66.5' TO POB (EX	0.04	0.04	\$9.29	0.002%
Newell, Brandon W; Newell, Kristen M	088225303386255	30-82-25	TIGER RUN LOT 30	0.24	0.51	\$118.48	0.024%
Newman, Mavis M	088225303386076	30-82-25	EAST LAWN FIRST ADD LOT 6 SW SW	0.31	0.18	\$41.82	0.008%
Nielsen, Sarah L; Nielsen, Eric J	088226254486019	25-82-26	FAIRVIEW ACRES LAWSONS SUB- DIV LOT 17 SE SE	0.24	0.52	\$120.80	0.024%
Njos, Gavin	088225312386020	31-82-25	CANADYS 1ST ADD L 48 SW NW	0.25	0.09	\$20.91	0.004%
Nordaas, Arlyn O	088226254386045	25-82-26	ANDERSONS 2ND ADD LOTS 13 & 14 & W 1/2 OF ABAN RR R.O.W., 50' IN WIDTH, LY E	0.42	1.15	\$267.15	0.053%
Nordaas, Arlyn O; Nordaas, Anne M	088226361286116	36-82-26	N 1/2 VACATED ALLEY & S 66' OF W 90' L 1 B 10 NW NE	0.15	0.46	\$106.86	0.021%

PRELIMINARY CLASSIFICATION SCHEDULE
OPEN DITCH
DRAINAGE DISTRICT NO. 112
BOONE COUNTY, IOWA
Open Ditch Maintenance Assessment Schedule

Deedholder(s)	Parcel Number	Sec-Twp -Rng	Legal Description	Benefited Acres	Class. %	Assessment (\$)	Ratio To Total Cost
Nordaas, Arlyn O; Nordaas, Anne M	088225312386097	31-82-25	SCANDIA COAL CO ADD LOT 2 AKA LOT 2 OF REPLAT OF CANADAY'S 1ST ADDITION SW NW	0.20	0.09	\$20.91	0.004%
Nordaas, Arlyn O; Nordaas, Anne M	088226361286130	36-82-26	LOT 1 BLK 10: 50' RR ROW ADJ TO S 66' OF W 90' & N 1/2 OF ADJ VAC E-W ALLEY	0.09	0.29	\$67.37	0.013%
Novotny, David W; Novotny, Deanna J	088226361486109	36-82-26	UNION LAND CO ADD E 1/2 OF W 1/2 OF LOT 16 SE NE	0.25	0.75	\$174.23	0.035%
Novotny, David W; Novotny, Deanna J	088226361486109	36-82-26	UNION LAND CO ADD E 1/2 OF W 1/2 OF LOT 16 SE NE	0.25	0.75	\$174.23	0.035%
O'Donnell, Joshua; O'Donnell, Amanda	088226364186064	36-82-26	HOPKINS ADD W 1/2 OF LOTS 7 & 8 BLOCK 14 NE SE	0.20	0.21	\$48.78	0.010%
Old School Renovations LLC; % Gerald Bice	088226361286022	36-82-26	N 46' OF E 45 1/4' OF LOTS 7 & 8 BLK 2 NW NE	0.05	0.06	\$13.94	0.003%
Olsens Farm LLC	088225314100002	31-82-25	S 1/2 NE SE & N 1/2 NW SE	2.40	0.04	\$9.29	0.002%
Olsens Farm LLC	088225313100001	31-82-25	NE SW	15.30	1.71	\$397.25	0.079%
Olson, Marie M	088226252300001	25-82-26	SW NW	12.19	8.70	\$2,021.08	0.404%
Olson, Marie M	088226252400002	25-82-26	LOT 2 SE NW	21.06	18.23	\$4,234.97	0.847%
Olson, Marie M	088226244100001	24-82-26	E 17.11 A NE SE	15.50	9.64	\$2,239.45	0.448%
Opportunity Investments LLC	088226361286027	36-82-26	LOTS 4 & 5 OF LOTS 7 & 8 BLOCK 2 NW NE	0.13	0.19	\$44.14	0.009%
Opportunity Investments LLC; C/O Julie Springer	088226361286068	36-82-26	BLOCK 5: W 1/2 LOT 1 OF 2, LOTS 2, 3, 4,	0.00	0.00	\$0.00	0.000%
Oros, Anthony; Oros, Jessica	088225303386250	30-82-25	TIGER RUN LOT 29	0.31	0.71	\$164.94	0.033%
Owensby, Callie	088225312286046	31-82-25	MILES ADD NW NW E 1/2 OF N 1/2 OF LOT 9	0.24	0.87	\$202.11	0.040%
Owensby, Isaac	088225312386014	31-82-25	CANADYS 1ST ADD L 45 SW NW	0.26	0.28	\$65.05	0.013%

PRELIMINARY CLASSIFICATION SCHEDULE
OPEN DITCH
DRAINAGE DISTRICT NO. 112
BOONE COUNTY, IOWA
Open Ditch Maintenance Assessment Schedule

Deedholder(s)	Parcel Number	Sec-Twp -Rng	Legal Description	Benefited Acres	Class. %	Assessment (\$)	Ratio To Total Cost
Owensby, Rodney L; Owensby, Ruth	088226361486032	36-82-26	BOLLE ROW ADD BEG @ PT 8' E OF SE COR OF LOT 10 BLK 7 TH W 140', S 91.1',	0.32	1.00	\$232.31	0.046%
Pace, Corianton James; Pace, Lesley Noel	088225303386160	30-82-25	TIGER RUN LOT 11	0.19	0.12	\$27.88	0.006%
Pagel Properties LLC; Attn: Robert L Pagel	088225312286064	31-82-25	LARSONS SUB-DIV OF LOTS 12, 13 & 14 MILES ADD-- LOT 3, S 33' ADJ TO LOT 3 &	0.49	0.77	\$178.88	0.036%
Palmer, Kristopher; Palmer, Kristy	088226362186005	36-82-26	ANDERSON 1ST ADD W 82 1/2' OF L 2 B 1 NE NW	0.03	0.02	\$4.65	0.001%
Parcel, Tim; Janssen, Tracy	088226361286020	36-82-26	W 44' L 5 & 6 BLK 2 NW NE	0.08	0.11	\$25.55	0.005%
Parcel, Tim; Janssen, Tracy	088226361286039	36-82-26	LOTS 5 & 8 BLOCK 3 NW NE	0.11	0.15	\$34.85	0.007%
Parker, Kristin L	088225312150009	31-82-25	MILLER SUB-DIV LOTS 11 & 12 & 33' OF ADJ STREET NE NW	0.72	0.70	\$162.62	0.033%
Parker, Kristin L	088225312150004	31-82-25	LOTS 3 & 4 MILLERS SUB-DIV REPLAT OF W 676.5' OF N 391' OF W 970' NE NW	0.52	0.63	\$146.35	0.029%
Parker, Travis J	088226361486030	36-82-26	BOLLE ROW ADD LOT 10 BLK 7 SE NE	0.20	0.63	\$146.35	0.029%
Partee, Debra	088226254486050	25-82-26	FAIRVIEW ACRES LAWSONS SUB- DIV LOT 47 SE SE	0.39	1.08	\$250.89	0.050%
Patrick, George; Patrick, Patricia	088225303386245	30-82-25	TIGER RUN LOT 28	0.61	1.41	\$327.55	0.066%
Patterson, Braden; Patterson, Ashlyne	088225303386280	30-82-25	TIGER RUN LOT 35	0.24	0.11	\$25.55	0.005%
Patterson, John R; Patterson, Amy J	088226361186001	36-82-26	WARDENS SUB- DIV L 1 & N 100' OF L 5 NE NE	0.49	1.92	\$446.03	0.089%
Paul, Cole Micheal	088226254386158	25-82-26	OAKLEAFS ADD SW SE LOTS 15 & 16 BLOCK 6	0.30	0.87	\$202.11	0.040%

PRELIMINARY CLASSIFICATION SCHEDULE
OPEN DITCH
DRAINAGE DISTRICT NO. 112
BOONE COUNTY, IOWA
Open Ditch Maintenance Assessment Schedule

Deedholder(s)	Parcel Number	Sec-Twp -Rng	Legal Description	Benefited Acres	Class. %	Assessment (\$)	Ratio To Total Cost
Pearson Real Estate LLC	088225312286121	31-82-25	STOVERS 2ND ADD S 1/2 OF LOTS 3 & 4 BLOCK 14 NW NW	0.20	0.77	\$178.88	0.036%
Pearson Real Estate LLC; % Lee Pearson	088225312286021	31-82-25	MILES ADD S 1/2 OF LOT 4 NW NW	0.44	1.35	\$313.62	0.063%
Pearson Real Estate LLC; % Lee Pearson	088225312286102	31-82-25	LAWBAUGHS ADD LOT 17 & W 1/4 OF LOT 18 & ADJ VAC E-W ALLEY	0.26	1.03	\$239.28	0.048%
Pearson Real Estate, LLC	088226361286037	36-82-26	S 1/2 LOT 4 BLOCK 3 NW NE	0.10	0.08	\$18.58	0.004%
Pecenka, Randell Joseph; Pecenka, Meggan Ashley	088226361486076	36-82-26	UNION LAND CO ADD PARCEL D OF LOT 19 SE NE	0.30	0.34	\$78.98	0.016%
Pederson, Jeannie Marie; Wonderlin, Brett James	088226364186046	36-82-26	HOPKINS ADD LOTS 7 & 8 BLOCK 4 & N 1/2 OF ALLEY ABUTTING S LINE OF	0.43	0.44	\$102.22	0.020%
Pehl, Scott	088225312386092	31-82-25	HI-BRIDGE 2ND SUBDIV OF S 140' OF LOTS 14 & 29 CANADAY'S 1ST: LOT 2 SW NW	0.29	0.33	\$76.66	0.015%
Perkins Electric	088225312286188	31-82-25	STOVERS 2ND ADD PARCEL 1 IN W 1/2 NW 1/4: BEG AT SW COR OF BLK 18, STOVERS	0.54	0.76	\$176.55	0.035%
Perkins, Curtis L	088225312286184	31-82-25	STOVERS 2ND ADD LOT A NW NW	0.23	0.29	\$67.37	0.013%
Perkins, Curtis Lee	088225312286186	31-82-25	PARCEL 3 IN STOVERS 2ND ADD IN W 1/2 NW 1/4 AKA BEG AT SW COR BLK 18 STOVERS	0.33	0.46	\$106.86	0.021%

PRELIMINARY CLASSIFICATION SCHEDULE
OPEN DITCH
DRAINAGE DISTRICT NO. 112
BOONE COUNTY, IOWA
Open Ditch Maintenance Assessment Schedule

Deedholder(s)	Parcel Number	Sec-Twp -Rng	Legal Description	Benefited Acres	Class. %	Assessment (\$)	Ratio To Total Cost
Perkins, Curtis Lee	088225312286189	31-82-25	STOVERS 2ND ADD PARCEL 2 IN W 1/2 NW 1/4: BEG AT SW COR BLK 18 STOVERS	0.06	0.09	\$20.91	0.004%
Perkins, Curtis Lee; Perkins, Kristin Lyn	088225312386042	31-82-25	CANADYS 1ST ADD L 69 SW NW	0.25	0.09	\$20.91	0.004%
Peterman, Tanner	088226361186089	36-82-26	STOVERS 1ST ADD E 1/2 L 1 & 2 B 1 NE NE	0.28	1.10	\$255.54	0.051%
Peters, Shayla M	088226254386219	25-82-26	COM 270' E & 132' N OF SW COR, N 132', W 70', S 132', E 70' TO P.O.B. SW SE	0.20	0.35	\$81.31	0.016%
Peterson, Barbara Ann	088226361286120	36-82-26	LOT 5 BLOCK 10 (EX W 7.1') & S 1/2 OF E-W ALLEY ABUTTING LOT 5 (EX W 7.1') NW NE	0.19	0.17	\$39.49	0.008%
Peterson, Janice M Revocable Trust	088225303400006	30-82-25	COM SW COR E 1/2 SW SE SW W 150'N 330'E 150'S 330'TO P.O.B.	0.93	0.64	\$148.68	0.030%
Peterson, Jodi	088226254486039	25-82-26	FAIRVIEW ACRES LAWSONS SUB- DIV LOT 37 SE SE	0.35	0.80	\$185.85	0.037%
Peterson, Roger D Jr; Peterson, Kris	088226361186120	36-82-26	STOVERS 1ST ADD LOT 7 BLOCK 3 & W 1/2 ADJ N-S ALLEY NE NE	0.21	0.24	\$55.75	0.011%
Peterson, Roger D; Peterson, Kris	088226361186113	36-82-26	STOVERS 1ST ADD LOT 2 BLOCK 3 NE NE	0.20	0.33	\$76.66	0.015%
Peterson, Ronald Bruce	088226361486006	36-82-26	BOLLE ROW ADD L 8 B 5 SE NE	0.20	0.34	\$78.98	0.016%
Pfannkuch, Dylan C	088226361486070	36-82-26	UNION LAND CO ADD LOT 8 (EX W 132' OF N 66', EX W 66' OF S 151')	0.55	2.62	\$608.65	0.122%

PRELIMINARY CLASSIFICATION SCHEDULE
OPEN DITCH
DRAINAGE DISTRICT NO. 112
BOONE COUNTY, IOWA
Open Ditch Maintenance Assessment Schedule

Deedholder(s)	Parcel Number	Sec-Twp -Rng	Legal Description	Benefited Acres	Class. %	Assessment (\$)	Ratio To Total Cost
Phillips, Jerad P	088225312386031	31-82-25	CANADYS 1ST ADD W 75' OF LOT 55 & 56 AND E 10' OF VAC ALLEY LYING W OF/ADJ	0.24	0.78	\$181.20	0.036%
Piatz, Jeanine; Howell, Donald	088226361486022	36-82-26	BOLLE ROW ADD W 1/2 LOTS 1 & 3 BLOCK 7 SE NE	0.20	0.23	\$53.43	0.011%
Pickell, Danny M; Pickell, Doris F	088226364186011	36-82-26	HOPKINS ADD LOT 1 BLOCK 2 NE SE	0.20	0.78	\$181.20	0.036%
Pieper, Allen L; Russell, Deborah	088226361186040	36-82-26	BOLLE ROW ADD L 2 B 1 NE NE	0.20	0.63	\$146.35	0.029%
Pieper, Allen L; Russell, Deborah	088226361186042	36-82-26	BOLLE ROW ADD L 4 B 1 NE NE	0.20	0.20	\$46.46	0.009%
Piper, Phillip J	088225312386026	31-82-25	CANADYS 1ST ADD L 54 SW NW	0.25	0.24	\$55.75	0.011%
Poage, Marlan; Poage, Janet	088226361186022	36-82-26	WARDENS SUB- DIV (EX S 169') W 120' L 10 NE NE	0.10	0.38	\$88.28	0.018%
Poage, Marlan; Poage, Janet	088226361186211	36-82-26	WARDENS SUB- DIV LOT 12 (EX PARCEL A) NE NE	0.36	1.30	\$302.00	0.060%
Poindexter, Dean C Jr; Poindexter, Carolyn J	088226254386111	25-82-26	OAKLEAFS ADD SW SE LOT 14 BLOCK 4	0.15	0.11	\$25.55	0.005%
Poindexter, Dean C Jr; Poindexter, Carolyn J	088226254386110	25-82-26	OAKLEAFS ADD SW SE LOT 13 BLOCK 4	0.15	0.11	\$25.55	0.005%
Polich, Cody Shawn	088225312286045	31-82-25	MILES ADD NW NW W 1/2 OF N 1/2 OF LOT 9 (EX W 2')	0.24	0.88	\$204.43	0.041%
Polich, Sabrina; Merry, Ian R	088226364286003	36-82-26	LOT 2 OF 1 OF 1 & ADJ R.O.W. NW SE	0.21	0.40	\$92.92	0.019%
Polich, Sabrina; Merry, Ian R	088226364286002	36-82-26	S 21.5' OF LOT 1 OF 1 OF 1 & ADJ ROW NW SE	0.06	0.11	\$25.55	0.005%
Polich, Sabrina; Merry, Ian R	088226364286005	36-82-26	LOT 4 OF 1 OF 1 & ADJ R.O.W. NW SE	0.13	0.20	\$46.46	0.009%
Polich, Sabrina; Merry, Ian R	088226364286004	36-82-26	LOT 3 OF 1 OF 1 & ADJ R.O.W. NW SE	0.16	0.33	\$76.66	0.015%

PRELIMINARY CLASSIFICATION SCHEDULE
OPEN DITCH
DRAINAGE DISTRICT NO. 112
BOONE COUNTY, IOWA
Open Ditch Maintenance Assessment Schedule

Deedholder(s)	Parcel Number	Sec-Twp -Rng	Legal Description	Benefited Acres	Class. %	Assessment (\$)	Ratio To Total Cost
Polich4 Farms LLC	088226361186056	36-82-26	BOLLE ROW ADD LOT 5 BLOCK 2 (EX S 16') NE NE	0.15	0.17	\$39.49	0.008%
Porter, Timothy J; Porter, Bethany J	088225312386041	31-82-25	CANADAYS 1ST ADD L 68 SW NW	0.25	0.09	\$20.91	0.004%
Porter, Timothy J; Porter, Bethany J	088225312386040	31-82-25	CANADAYS 1ST ADD L 67 SW NW	0.25	0.09	\$20.91	0.004%
Praski, Jesse M; Praski, Misty R	088226254386005	25-82-26	ANDERSONS 2ND ADD LOT 5 & S 14' OF LOT 6 BLK 2 SW SE	0.25	0.55	\$127.77	0.026%
Prochnow, Michael R	088226253486016	25-82-26	HEPBURNS WEST LAWN LOTS 7, 8 & 9 SE SW	0.52	0.36	\$83.63	0.017%
Pyle, Taylor J; Pyle, Chelsey M	088226254186061	25-82-26	MAPLE RIDGE PLAT 4 LOT 7 S 1/2 NE SE	0.25	0.47	\$109.18	0.022%
Quillen, Mark Anthony; Quillen, Tamara	088225312286090	31-82-25	LAWBAUGHS ADD LOTS 5 & 6 NW NW	0.37	1.49	\$346.14	0.069%
Quillen, Mark Anthony; Quillen, Tamara	088225312286096	31-82-25	LAWBAUGHS ADD N 1/2 VAC E-W (8') ALLEY ADJ TO LOTS 5 & 6 NW NW	0.02	0.09	\$20.91	0.004%
Ranieri, Jana J	088226361186186	36-82-26	STOVERS 1ST ADD LOT 1 BLOCK 10 NE NE	0.18	0.26	\$60.40	0.012%
Ranieri, Jana J	088226361186185	36-82-26	STOVERS 1ST ADD LOT 50 X 140.25 ADJ TO S LINE OF LOT 1 BLOCK 10 NE NE	0.16	0.33	\$76.66	0.015%
Rankin Rentals LLC	088226361186137	36-82-26	STOVERS 1ST ADD W 50' OF LOTS 1 & 2 BLOCK 5 NE NE	0.16	0.49	\$113.83	0.023%
Rankin Rentals LLC	088226254486096	25-82-26	ANDERSONS 2ND ADD L 2 B 7 SE SE	0.32	0.32	\$74.34	0.015%

PRELIMINARY CLASSIFICATION SCHEDULE
OPEN DITCH
DRAINAGE DISTRICT NO. 112
BOONE COUNTY, IOWA
Open Ditch Maintenance Assessment Schedule

Deedholder(s)	Parcel Number	Sec-Twp -Rng	Legal Description	Benefited Acres	Class. %	Assessment (\$)	Ratio To Total Cost
Rankin Rentals LLC	088225312386099	31-82-25	SCANDIA COAL CO ADD LOT 4 AKA LOT 4 IN REPLAT OF PART OF CANADAY'S 1ST ADD	0.20	0.09	\$20.91	0.004%
Rankin Rentals LLC	088226364186063	36-82-26	HOPKINS ADD E 1/2 OF LOTS 7 & 8 BLOCK 14 & ALL OF ADJ N-S ALLEY NE SE	0.25	0.44	\$102.22	0.020%
Rankin Rentals LLC	088225312286093	31-82-25	LAWBAUGHS ADD LOTS 7 & 8 & N 1/2 VAC ADJ E-W ALLEY NW NW	0.40	1.59	\$369.37	0.074%
Rankin, Justin F	088226364186111	36-82-26	SOUTHERN PRAIRIE PLAT 1-- -LOT 7 N 1/2 SE 1/4	0.01	0.04	\$9.29	0.002%
Rankin, Justin F	088226364186113	36-82-26	SOUTHERN PRAIRIE PLAT 1-- -LOTS 8 & 9 N SE	0.05	0.12	\$27.88	0.006%
Rasmussen, Trey M; Rasmussen, Allison	088226361186041	36-82-26	BOLLE ROW ADD LOT 3 BLOCK 1 NE NE	0.20	0.21	\$48.78	0.010%
Rath, Jennifer Rae	088226361286140	36-82-26	LOT 6 BLOCK 12 & E 1/2 OF VAC ALLEY BETWEEN LOTS 6 & 8 NW NE	0.22	0.18	\$41.82	0.008%
Rauch, Dawn K	088226254386114	25-82-26	OAKLEAFS ADD SW SE LOTS 17 & 18 BLOCK 4	0.30	0.53	\$123.12	0.025%
Reeves Living Trust; Reeves, Daniel D & Joy L Trustees	088226361486023	36-82-26	BOLLE ROW ADD LOT 2 BLOCK 7 SE NE	0.20	0.19	\$44.14	0.009%
Reeves, Mary E Revocable Trust	088226254186046	25-82-26	MAPLE RIDGE PLAT 3 LOT 8 PART OF S 1/2 NE SE	0.19	0.54	\$125.45	0.025%
Reiling, Douglas S	088225312286105	31-82-25	LAWBAUGHS ADD E 1/4 OF LOT 19 & ALL OF LOT 20 & S 1/2 VAC ADJ E-W (8')	0.26	1.04	\$241.60	0.048%

PRELIMINARY CLASSIFICATION SCHEDULE
OPEN DITCH
DRAINAGE DISTRICT NO. 112
BOONE COUNTY, IOWA
Open Ditch Maintenance Assessment Schedule

Deedholder(s)	Parcel Number	Sec-Twp -Rng	Legal Description	Benefited Acres	Class. %	Assessment (\$)	Ratio To Total Cost
Reinertson, Marlene; Reinertson, Stuart	088226132100002	13-82-26	S 35 A BEG AT NE COR OF NW 1/4, S 0*30' W 1322', S 0*03' W 654.75', N 89*57' W	34.12	20.31	\$4,718.18	0.944%
Reising, Dennis; Reising, Judy	088226361286154	36-82-26	LOT 7 BLOCK 13 (EX BEG @ SW COR OF L7, E ALONG S LINE 32.5' NW'LY ALONG 32.5'	0.18	0.12	\$27.88	0.006%
Reynolds, Delores W	088226254186041	25-82-26	MAPLE RIDGE PLAT 3 PARCEL C PART OF LOTS 2 & 3 S 1/2 NE SE	0.12	0.09	\$20.91	0.004%
Rhoden, Kaylecia	088225312286163	31-82-25	STOVERS 2ND ADD LOT 6 BLOCK 17 NW NW	0.20	0.41	\$95.25	0.019%
Richards, Robert; Richards, Diane	088225312386091	31-82-25	HI-BRIDGE 2ND SUBDIV OF S 140' OF LOTS 14 & 29 CANADAY'S 1ST: LOT 1 SW NW	0.29	0.32	\$74.34	0.015%
Riddle, Tana Jo; Riddle, William Christopher	088225312286052	31-82-25	MILES ADD W 80' OF N 1/2 OF LOT 10 NW NW	0.25	0.65	\$151.00	0.030%
Rigby, Chadwick Joseph	088226361286142	36-82-26	LOT 8 BLOCK 12 & W 1/2 ADJ VAC ALLEY NW NE	0.21	0.17	\$39.49	0.008%
Rigby, Charles J Jr; Rigby, Kari A	088226361286139	36-82-26	L 5 B 12 & E 1/2 OF ADJ VAC ALLEY NW NE	0.22	0.18	\$41.82	0.008%
Riley, Chase Alec	088226254486135	25-82-26	E 66' OF S 105' OF N 165' OF L 4 SE SE SE	0.16	0.15	\$34.85	0.007%
Riley, Chase Alec; Baker, Rebecca Yvonne	088226254186083	25-82-26	MAPLE RIDGE PLAT 6 LOT 6 NE SE & NW SE	0.34	0.21	\$48.78	0.010%
Ring, Emma M; Werner, Dustin M	088226254486046	25-82-26	FAIRVIEW ACRES LAWSON'S SUB- DIV LOT 43 SE SE	0.21	0.64	\$148.68	0.030%

PRELIMINARY CLASSIFICATION SCHEDULE
OPEN DITCH
DRAINAGE DISTRICT NO. 112
BOONE COUNTY, IOWA
Open Ditch Maintenance Assessment Schedule

Deedholder(s)	Parcel Number	Sec-Twp -Rng	Legal Description	Benefited Acres	Class. %	Assessment (\$)	Ratio To Total Cost
Ringgenberg, Dean	088225312286071	31-82-25	MILES ADD W 1/4 L 15 & E 60' & E 12' OF W 94.41' OF N 130.5' LOT 16 & S	0.92	3.32	\$771.26	0.154%
Ringgenberg, Shona	088225303386170	30-82-25	TIGER RUN LOT 13	0.23	0.14	\$32.52	0.007%
Risvold, Travis P.; Risvold, Lisa	088226361486013	36-82-26	BOLLE ROW ADD LOT 4 BLOCK 6; THAT PART OF ABAN RR ROW LY 10' ON EACH SIDE	0.31	1.10	\$255.54	0.051%
Ritter, Gregory W; Long, Rhonda K	088225312286108	31-82-25	LAWBAUGHS ADD LOTS 23 & 24 NW NW	0.39	1.57	\$364.72	0.073%
Ritter, Gregory W; Long, Rhonda K	088225312286115	31-82-25	LAWBAUGHS ADD S 1/2 VAC ADJ E-W (8') ALLEY NW NW	0.03	0.10	\$23.23	0.005%
RNS Investments LLC	088225313286013	31-82-25	BEG 33' S & 33' E OF W 1/4 COR, E 150', S 100', W 150' & N 100 TO P.O.B. NW SW .34A	0.21	0.03	\$6.97	0.001%
Romero, Kathery Esthephanny Marroquin	088226361486072	36-82-26	UNION LAND CO ADD L 8, N 66' OF W 132' SE NE	0.20	0.29	\$67.37	0.013%
Romitti, John S; Romitti, Katherine M	088226254486161	25-82-26	BEG 155' E OF SW COR LOT 1, N 132', E 93', S 132', W 93' TO POB SE SE	0.28	0.50	\$116.15	0.023%
Rosing, Lindsey; Rosing, Noah	088225303386220	30-82-25	TIGER RUN LOT 23	0.49	0.37	\$85.95	0.017%
Ross, Carol B	088225312286058	31-82-25	MILES ADD N 1/2 OF LOT 11 (EX W 5') NW NW	0.52	0.91	\$211.40	0.042%
Runneberg, Lori A; Herrstrom, Lisa M	088226361186012	36-82-26	WARDENS SUB- DIV E 80' OF LOT 6 NE NE	0.25	0.97	\$225.34	0.045%
Runneberg, Lori A; Herrstrom, Lisa M	088226361186011	36-82-26	WARDENS SUB- DIV S 70' OF LOT 5 (EX E 13') NE NE	0.05	0.21	\$48.78	0.010%

PRELIMINARY CLASSIFICATION SCHEDULE
OPEN DITCH
DRAINAGE DISTRICT NO. 112
BOONE COUNTY, IOWA
Open Ditch Maintenance Assessment Schedule

Deedholder(s)	Parcel Number	Sec-Twp -Rng	Legal Description	Benefited Acres	Class. %	Assessment (\$)	Ratio To Total Cost
Sandberg Barnen LLC	088226132100001	13-82-26	NW NW & NE NW: LOT A (EX S 35 ACRES)	44.23	23.39	\$5,433.68	1.087%
Sarver, Harry W; Sarver, Anne Marie	088226361186144	36-82-26	STOVERS 1ST ADD W 51' OF LOT 5 & W 81' OF LOT 6 BLK 5 NE NE	0.20	0.68	\$157.97	0.032%
Sauter, Shelly L	088226254486021	25-82-26	FAIRVIEW ACRES LAWSONS SUB- DIV LOT 19 SE SE	0.24	0.54	\$125.45	0.025%
Saxton, David A; Saxton, Kari J	088225312386085	31-82-25	HI-BRIDGE 1ST SUBDIV CANADYS 1ST ADD LOT 1 SW NW	0.19	0.65	\$151.00	0.030%
Saxton, David E; Saxton, Mary M	088225312386115	31-82-25	SCANDIA COAL CO ADD LOTS 11, 12 & 13 SW NW	0.60	0.33	\$76.66	0.015%
Saxton, Michael J; Renoux, Brenna I	088226361286151	36-82-26	L 4 B 13 NW NE	0.20	0.14	\$32.52	0.007%
Schaefer, Gregory J; Schaefer, Michelle M	088226254186002	25-82-26	MAPLE RIDGE PLAT I LOT 2 NE SE	0.22	0.28	\$65.05	0.013%
Schaffer, David P; Schaffer, Stephanie S	088225312286146	31-82-25	STOVERS 2ND ADD LOT 2 & ALL OF ADJ E-W ALLEY & N 4' OF LOT 7 BLOCK 16 NW NW	0.23	0.67	\$155.65	0.031%
Schaffer, David P; Schaffer, Stephanie S	088225312286151	31-82-25	STOVERS 2ND ADD LOT 7 BLOCK 16 (EX N 4') NW NW	0.20	0.52	\$120.80	0.024%
Schaffer, Gerald J & Debra R Trust Restated; Schaffer, Gerald J & Debra R	088225312286044	31-82-25	MILES ADD BEG @ SE COR OF LOT 9, W 66', N 140.25', E 66' TO	0.21	0.74	\$171.91	0.034%
Schaffer, Molly A; Santi, Michael D	088226361486115	36-82-26	UNION LAND COMPANY ADDITION E 73' OF LOT 18 SE NE (AKA E 73' LOT 18 OF	0.37	1.31	\$304.32	0.061%
Schealler, Paul J; Schealler, Kathryn M	088225313286009	31-82-25	BEG AT PT 33' S & 692.5' E OF W 1/4 COR, S 127', E 80' N 127', W TO POB	0.24	0.05	\$11.62	0.002%

PRELIMINARY CLASSIFICATION SCHEDULE
OPEN DITCH
DRAINAGE DISTRICT NO. 112
BOONE COUNTY, IOWA
Open Ditch Maintenance Assessment Schedule

Deedholder(s)	Parcel Number	Sec-Twp -Rng	Legal Description	Benefited Acres	Class. %	Assessment (\$)	Ratio To Total Cost
Schmidt, Austin D	088225312286161	31-82-25	STOVERS 2ND ADD LOT 3 & E 66' OF E-W ALLEY BETWEEN LOTS 3 & 6 IN BLOCK 17	0.22	0.59	\$137.06	0.027%
Schumann, Jennifer L; Schumann, Larry D	088226361186100	36-82-26	STOVERS 1ST ADD LOTS 1 & 2 BLOCK 2 NE NE	0.20	0.88	\$204.43	0.041%
Schumann, Jennifer L; Schumann, Larry D	088226364186030	36-82-26	HOPKINS ADD LOT 5 BLOCK 3 NE SE	0.20	0.21	\$48.78	0.010%
Schumann, Jennifer L; Schumann, Larry D	088226361186110	36-82-26	STOVERS 1ST ADD PARCEL A OF LOTS 7 & 8 BLOCK 2 NE NE	0.12	0.52	\$120.80	0.024%
Scott, Svetlana	088226361286201	36-82-26	LOTS 2 & 8 BLK 13 NW NE	0.36	0.26	\$60.40	0.012%
Sellers, Crystal	088225312386013	31-82-25	CANADYS 1ST ADD L 43 & 44 SW NW	0.52	0.57	\$132.42	0.026%
Sensible Property Solutions LLC	088226361286025	36-82-26	W 22' OF E 67 1/4' OF LOTS 7 & 8 BLK 2 NW NE AKA LOT 2 OF LOTS 7	0.07	0.10	\$23.23	0.005%
Severson, Kelsey; Severson, Jeremy L	088226254486044	25-82-26	FAIRVIEW ACRES LAWSONS SUB- DIV THAT PT OF L 41 N OF LINE DUE E OF NW COR	0.04	0.13	\$30.20	0.006%
Severson, Kelsey; Severson, Jeremy L	088226254486045	25-82-26	FAIRVIEW ACRES LAWSONS SUB- DIV LOT 42 SE SE	0.18	0.54	\$125.45	0.025%
Shadle, Amber Ann	088226254186015	25-82-26	MAPLE RIDGE PLAT 2 LOT 1 (EX S 8') IN S 1/2 NE SE	0.29	0.64	\$148.68	0.030%
Shaffer, Zoe	088226362186012	36-82-26	ANDERSON 1ST ADD LOT 6 BLOCK 1 NE NW	0.08	0.05	\$11.62	0.002%
Shannon, Cole	088226361386063	36-82-26	PART OF L 8 BLK 21: BEG 90' W OF SE COR OF L8, N 90*00' E 49.58', N 00*37' E	0.04	0.05	\$11.62	0.002%

PRELIMINARY CLASSIFICATION SCHEDULE
OPEN DITCH
DRAINAGE DISTRICT NO. 112
BOONE COUNTY, IOWA
Open Ditch Maintenance Assessment Schedule

Deedholder(s)	Parcel Number	Sec-Twp -Rng	Legal Description	Benefited Acres	Class. %	Assessment (\$)	Ratio To Total Cost
Shannon, Timothy S; Shannon, Julie A	088226253100009	25-82-26	NE SW: PARCEL A (INCL LOT 3 & PART OF LOT 2) & NW SE: PARCEL D OF LOT 2	1.28	2.79	\$648.14	0.130%
Sharp, Willard G; Sharp, Alice L	088225312386025	31-82-25	CANADYS 1ST ADD L 53 SW NW	0.25	0.29	\$67.37	0.013%
Shaver, Lane Herbert; Williamson, Diane M	088226254486013	25-82-26	FAIRVIEW ACRES LAWSONS SUB- DIV LOT 11 SE SE	0.32	1.09	\$253.22	0.051%
Shearer, Larry L; Shearer, Sherry N	088226133200002	13-82-26	NW SW: BEG 1115.5' E OF NW SW, W 1115.5' S 1320', E 1082', N TO P.O.B. (EX BEG	0.23	0.12	\$27.88	0.006%
Sheehy, Kirk	088225312286074	31-82-25	MILES ADD LOT 16 (EX E 72' & S 150') NW NW	0.24	0.97	\$225.34	0.045%
Sheets, Logan L	088226364286006	36-82-26	L 5 OF 1 OF 1 & 50' OF ADJ RR ROW NW SE	0.08	0.08	\$18.58	0.004%
Sheldahl Family Farms LLC	088226252400001	25-82-26	SE NW: LOT 1	16.94	17.85	\$4,146.70	0.829%
Shere, Trisha L	088226254486061	25-82-26	COM PT 515.5' E OF SW COR NW SE SE, TH N 134.2', E 88', S 134.2', W 88' TO POB	0.27	0.27	\$62.72	0.013%
Sherer Properties LLC	088225312386015	31-82-25	CANADYS 1ST ADD L 46 SW NW	0.26	0.23	\$53.43	0.011%
Sherer Properties LLC	088226361186066	36-82-26	BOLLE ROW ADD: S 22' OF LOT 2 AKA S 1/3 OF LOT 2 AND N 44' OF LOT 4 ALL MAPLE RIDGE	0.20	0.24	\$55.75	0.011%
Sheridan, Daniel Mark; Sheridan, Magdalena N	088226254186098	25-82-26	PLAT 5 AUDITOR'S PARCEL A OF LOT 7 S 1/2 NE SE	0.04	0.08	\$18.58	0.004%

PRELIMINARY CLASSIFICATION SCHEDULE
OPEN DITCH
DRAINAGE DISTRICT NO. 112
BOONE COUNTY, IOWA
Open Ditch Maintenance Assessment Schedule

Deedholder(s)	Parcel Number	Sec-Twp -Rng	Legal Description	Benefited Acres	Class. %	Assessment (\$)	Ratio To Total Cost
Sheridan, Daniel Mark; Sheridan, Magdalena N	088226254186070	25-82-26	MAPLE RIDGE PLAT 5 LOT 6 PART OF S 1/2 NE SE	0.25	0.50	\$116.15	0.023%
Shields, John; Paul, William LeRoy	088226361186088	36-82-26	STOVERS 1ST ADD W 1/2 OF LOTS 1 & 2 (EX W 24') BLOCK 1 NE NE	0.20	0.88	\$204.43	0.041%
Shore, Rodney E; Shore, Sandra D	088225303386008	30-82-25	BURKHEIMERS ADD LOT 8 BLOCK 1 SW SW	0.31	0.60	\$139.38	0.028%
Sickerson, William D; Sickerson, Patricia S	088226364186017	36-82-26	HOPKINS ADD W 1/2 OF LOTS 5 & 6 BLOCK 2 NE SE	0.20	0.26	\$60.40	0.012%
Sievers' Oak LLC; c/o James Sievers	088226241300003	24-82-26	100' WIDE FORMER CMSP&P RR ROW IN SW NE	3.03	2.96	\$687.63	0.138%
Sievers' Oak LLC; c/o James Sievers	088226242300001	24-82-26	SW NW: LOTS 1 OF 1 & LOT 2	5.00	3.57	\$829.34	0.166%
Sievers' Oak LLC; c/o James Sievers	088226241200003	24-82-26	S 1/2 OF LOT 2 NW NE	15.46	11.27	\$2,618.11	0.524%
Sievers' Oak LLC; c/o James Sievers	088226242400001	24-82-26	SE NW	39.00	25.45	\$5,912.24	1.182%
Sievers' Oak LLC; c/o James Sievers	088226241300002	24-82-26	LOT 2 SW NE	31.00	23.12	\$5,370.96	1.074%
Sievers' Oak LLC; c/o James Sievers	088226242200003	24-82-26	NW NW: S 1/2 OF E 9.40 ACRES	4.20	3.40	\$789.85	0.158%
Sievers' Oak LLC; c/o James Sievers	088226242100002	24-82-26	S 1/2 NE NW	20.00	14.41	\$3,347.56	0.670%
Sievers' Oak LLC; c/o James Sievers	088226241300001	24-82-26	LOT 1 SW NE	5.50	3.61	\$838.63	0.168%
Sievers' Oak LLC; c/o James Sievers	088226241200004	24-82-26	W 50' OF FORMER CMSP&P RR ROW ADJ TO S 1/2 LOT 2 NW NE	0.77	0.70	\$162.62	0.033%
Sievers, Marigrace A Revocable Trust; Sievers, Marigrace A Trustee	088226132300002	13-82-26	SE NW (EX N 654.75') & THAT PART OF SW NW LYING E OF HWY (EX N 654.75')	19.12	8.76	\$2,035.02	0.407%
Sievers, Marigrace A Revocable Trust; Sievers, Marigrace A Trustee	0882261333100001	13-82-26	NE SW	40.63	18.69	\$4,341.84	0.868%
Sievers, Marigrace A Revocable Trust; Sievers, Marigrace A Trustee	0882261333200001	13-82-26	NW SW: E 8 ACRES	5.37	2.78	\$645.82	0.129%
Simmer, Roger; Grail, Pamela	088226361186005	36-82-26	WARDENS SUB- DIV LOT 4 (EX W 17') NE NE	0.38	1.58	\$367.05	0.073%

PRELIMINARY CLASSIFICATION SCHEDULE
OPEN DITCH
DRAINAGE DISTRICT NO. 112
BOONE COUNTY, IOWA
Open Ditch Maintenance Assessment Schedule

Deedholder(s)	Parcel Number	Sec-Twp -Rng	Legal Description	Benefited Acres	Class. %	Assessment (\$)	Ratio To Total Cost
Skinner, Terry	088226361286113	36-82-26	50' OF ADJ R.O.W. & N 40' OF S 1/2 OF E 90' OF L 1 B 10 NW NE	0.13	0.23	\$53.43	0.011%
Skinner, Terry J	088225312286028	31-82-25	MILES ADD LOT C OF PART OF LOTS 4 & 5 NW NW	0.32	1.05	\$243.92	0.049%
Skinner, Terry J	088225312286029	31-82-25	MILES ADD LOT D OF PART OF LOT 4 NW NW	0.32	0.90	\$209.08	0.042%
Skinner, Terry J	088225312286027	31-82-25	MILES ADD LOT B OF PART OF LOTS 5 & 6 NW NW NW NW	0.32	1.06	\$246.25	0.049%
Slaybaugh, Jane A	088225312286042	31-82-25	MILES ADD E 66' OF N 132' OF L 8 & W 2' OF W 1/2 OF N 1/2 OF L 9 NW NW	0.20	0.72	\$167.26	0.033%
Smith, April; Smith, Jeremiah	088225303386009	30-82-25	BURKHEIMERS ADD LOT 9 BLOCK 1 SW SW	0.31	0.28	\$65.05	0.013%
Smith, Brett; Smith, Jessica	088225303386190	30-82-25	TIGER RUN LOT 17	0.20	0.12	\$27.88	0.006%
Smith, Christopher; Smith, Amy	088226362186003	36-82-26	ANDERSON 1ST ADD E 67' OF LOT 2 BK 1 NE NW	0.25	0.18	\$41.82	0.008%
Smith, Eldon Levern Jr	088226121100001	12-82-26	NE NE	38.00	14.36	\$3,335.94	0.667%
Smith, Eldon Levern Jr	088225072300001	7-82-25	SW FR NW	3.35	1.40	\$325.23	0.065%
Smith, Eldon Levern Jr	088226121200001	12-82-26	LOT 1, INC RR ROW NW NE	10.95	5.92	\$1,375.26	0.275%
Smith, Eldon Levern Jr	088226121400001	12-82-26	SE NE	39.00	12.96	\$3,010.71	0.602%
Smith, Eldon Levern Jr	088226121300001	12-82-26	INC RR ROW SW NE	40.00	17.53	\$4,072.36	0.814%
Smith, Eldon Levern Jr	088226124100001	12-82-26	N 20.75 A OF SE 1/4	20.16	10.16	\$2,360.25	0.472%
Smith, Eldon Levern Jr	088225072200001	7-82-25	NW FR NW	7.46	3.01	\$699.25	0.140%
Smith, Jayden Flugge-	088226254386213	25-82-26	COM AT SW COR N 1/2 L 1 SW SE, E 66', N 132', W 66', S 132' TO POB & E 50' OF	0.36	0.43	\$99.89	0.020%
Smith, Nicholas A; Smith, Jill A	088226131400003	13-82-26	SE NE: PARCEL A .19 AC IN RD R.O.W.	0.81	0.19	\$44.14	0.009%

PRELIMINARY CLASSIFICATION SCHEDULE
OPEN DITCH
DRAINAGE DISTRICT NO. 112
BOONE COUNTY, IOWA
Open Ditch Maintenance Assessment Schedule

Deedholder(s)	Parcel Number	Sec-Twp -Rng	Legal Description	Benefited Acres	Class. %	Assessment (\$)	Ratio To Total Cost
Snider, Lynn M	088226364186005	36-82-26	HOPKINS ADD LOTS 3 & 4 BLOCK 1 (EX E 115.6') NE SE	0.22	0.23	\$53.43	0.011%
Snider, Scott; Snider, Brady	088226254486071	25-82-26	ANDERSONS 2ND ADD LOT 2 BLK 5 SE SE	0.20	0.70	\$162.62	0.033%
Snider, Scott; Snider, Brady	088226254486070	25-82-26	ANDERSONS 2ND ADD L 1 B 5 SE SE	0.20	0.47	\$109.18	0.022%
Snyder, David F; Snyder, Peggy L	088226361186118	36-82-26	STOVERS 1ST ADD N 50' OF W 1/2 LOT 6 BLOCK 3 NE NE	0.08	0.09	\$20.91	0.004%
SOJO Homes LLC; % Scott C Olsen	088226361486085	36-82-26	UNION LAND CO ADD E 1/2 OF LOT 10 SE NE	0.50	2.04	\$473.91	0.095%
Sonnenfelt, Melinda S	088226361486044	36-82-26	HARNEY ESTATES LOT 4 SE NE	0.55	2.56	\$594.71	0.119%
Sonnenfelt, Melinda; Nigro, Michael	088225312286119	31-82-25	STOVERS 2ND ADD LOT 2 BLOCK 14 NW NW	0.20	0.79	\$183.52	0.037%
Sperling, Samantha & Dustin; Tasler, Karen	088226254186025	25-82-26	MAPLE RIDGE PLAT 2 LOT 10 S 1/2 NE SE	0.24	0.19	\$44.14	0.009%
Sprecher, Brian	088226114400001	11-82-26	SE SE	0.01	0.01	\$2.32	0.000%
Springer, Troy	088225312286055	31-82-25	MILES ADD E 75' OF N 1/2 LOT 10 & W 5' OF N 1/2 OF LOT 11 NW NW	0.25	0.54	\$125.45	0.025%
SRM Family Holdings LLC	088226254486155	25-82-26	S 132' OF N 198' OF LOT 9 AND E 52' OF S 132' OF N 198' OF LOT 10 SE SE	0.55	0.57	\$132.42	0.026%
St Johns Evang Lutheran Church Madrid	088226361286161	36-82-26	LOTS 1 2 3 4 6 & 7 B 14 ALL OF THE E/W ALLEY ADJ L 3 & 4 B 14 & N 1/2 OF E/W	0.40	0.32	\$74.34	0.015%
St Malachy Catholic Church	088225303386092	30-82-25	COM AT PT 416.5' E OF SW COR, N 871.2' E 500', S 871.2', W 500' TO POB 10.00 A	8.80	22.90	\$5,319.85	1.064%

PRELIMINARY CLASSIFICATION SCHEDULE
OPEN DITCH
DRAINAGE DISTRICT NO. 112
BOONE COUNTY, IOWA
Open Ditch Maintenance Assessment Schedule

Deedholder(s)	Parcel Number	Sec-Twp -Rng	Legal Description	Benefited Acres	Class. %	Assessment (\$)	Ratio To Total Cost
St Paul's United Church; United Church Of Christ	088226361186102	36-82-26	STOVERS 1ST ADD N-S ALLEY BETWEEN L 3 & 4 & L 3 B 2 NE NE	0.20	0.87	\$202.11	0.040%
St Paul's United Church; United Church Of Christ	088226361186104	36-82-26	STOVERS 1ST ADD LOTS 5 & 6 BLOCK 2 & N-S ALLEY BETWEEN NE NE	0.40	1.67	\$387.95	0.078%
St Paul's United Church; United Church Of Christ	088226361186103	36-82-26	STOVERS 1ST ADD L 4 B 2 NE NE	0.20	0.87	\$202.11	0.040%
Staker, Robert & Kim Houlding Joint Rev Trust; Houlding, Kim & Robert Staker Trustees	088226123200002	12-82-26	BEG 589.1' E OF W 1/4 COR, S 1352.3', E 310', N 1333.4', W 447.6' TO POB W 1/2	11.33	4.38	\$1,017.51	0.204%
Stamper, Micaiah	088226361386152	36-82-26	LOT 5 BLOCK 28 & E 42' OF ADJ RR R.O.W. SW NE	0.17	0.20	\$46.46	0.009%
Star Lodge #115, Af & Am	088226361186071	36-82-26	BOLLE ROW ADD S 1/3 OF L 6 B 3 NE NE	0.07	0.21	\$48.78	0.010%
State Of Iowa	088226361486051	36-82-26	UNION LAND CO ADD LOT 4 SE NE	1.16	6.47	\$1,503.03	0.301%
State Of Iowa	088225312386064	31-82-25	CANADYS 1ST ADD L 87, 88 & 89 SW NW	0.79	4.62	\$1,073.26	0.215%
Stegman, Chalice Dawn	088226361186021	36-82-26	WARDENS SUB- DIV E 102' LOT 10 NE NE	0.48	1.92	\$446.03	0.089%
Steig, Darcy Marie; Beerends, Lane Michael	088225312386098	31-82-25	SCANDIA COAL CO ADD LOT 3 (AKA LOT 3 IN REPLAT OF PART OF CANADY'S 1ST ADD TO	0.20	0.09	\$20.91	0.004%
Steig, William E; Steig, Kathryn M	088226254186074	25-82-26	MAPLE RIDGE PLAT 5 LOT 10 PART OF S 1/2 NE SE	0.31	0.18	\$41.82	0.008%
Steinick, Richard; Steinick, Marcene	088225312286101	31-82-25	LAWBAUGHS ADD LOTS 15 & 16 NW NW	0.34	1.34	\$311.29	0.062%

PRELIMINARY CLASSIFICATION SCHEDULE
OPEN DITCH
DRAINAGE DISTRICT NO. 112
BOONE COUNTY, IOWA
Open Ditch Maintenance Assessment Schedule

Deedholder(s)	Parcel Number	Sec-Twp -Rng	Legal Description	Benefited Acres	Class. %	Assessment (\$)	Ratio To Total Cost
Storey, John Allen	088225312286125	31-82-25	STOVERS 2ND ADD LOT 7 BLOCK 14 NW NW	0.20	0.77	\$178.88	0.036%
Strait, Connor; Strait, Samantha Brooke	088226361186026	36-82-26	WARDENS SUB DIV L 13, EX S 169' OF W 96' & COMM 66' E & 140 1/2' N OF SW	0.46	1.76	\$408.86	0.082%
Streigle, Donald E; Streigle, Linda J	088225303386075	30-82-25	EAST LAWN FIRST ADD LOT 5 SW SW	0.30	0.27	\$62.72	0.013%
Streigle, Donald E; Streigle, Linda J	088225303386074	30-82-25	EAST LAWN FIRST ADD LOT 4 SW SW	0.24	0.55	\$127.77	0.026%
Strong, Angela Marie	088226361186154	36-82-26	STOVERS 1ST ADD LOT 8 BLOCK 6 NE NE	0.20	0.73	\$169.58	0.034%
Strong, Angela Marie	088226361186149	36-82-26	STOVERS 1ST ADD LOT 1 BLOCK 6 NE NE	0.20	0.81	\$188.17	0.038%
Suckut, Jason	088226364186039	36-82-26	HOPKINS ADD LOT 1 BLOCK 4 NE SE	0.20	0.20	\$46.46	0.009%
Summy, Lorraine; Watson, Vincent	088226254486160	25-82-26	W 80' OF S 132' OF N 198' OF L10 SE SE SE & ANDERSONS 2ND ADD E 20' OF LOT 1 BLK 7	0.30	0.28	\$65.05	0.013%
Swain, Larry Lee; Swain, Charleen	088226254486107	25-82-26	ANDERSONS 2ND ADD L 2 B 8 SE SE	0.19	0.16	\$37.17	0.007%
Swanson Brothers Inc	088225312400002	31-82-25	W 20 A SE NW	20.00	14.13	\$3,282.51	0.657%
Swanson Brothers Inc	088225312100007	31-82-25	LOTS 1 & 2 NE NW (EX N 391' OF W 970' EX S 410.25' OF W 213.75' OF N 801.25'	16.62	12.68	\$2,945.67	0.589%
Swanson Brothers Inc	088225312400001	31-82-25	(EX TRACT TO CO- OP) E 20 A SE NW	15.68	1.26	\$292.71	0.059%
Swanson Brothers Inc	088225311300001	31-82-25	SW NE	25.19	0.30	\$69.69	0.014%
Swanson Brothers Inc	088225311200006	31-82-25	NW NE: LOTS 1 & 2 (EX PARCELS A & B, EX TR TO COOP & EX TRACT SOLD)	15.94	4.35	\$1,010.54	0.202%

PRELIMINARY CLASSIFICATION SCHEDULE
OPEN DITCH
DRAINAGE DISTRICT NO. 112
BOONE COUNTY, IOWA
Open Ditch Maintenance Assessment Schedule

Deedholder(s)	Parcel Number	Sec-Twp -Rng	Legal Description	Benefited Acres	Class. %	Assessment (\$)	Ratio To Total Cost
Sweet, Jennifer R; Sweet, John D	088226361186177	36-82-26	STOVERS 1ST ADD W 60' OF LOT 1 & ADJ VAC ALLEY BLK 9 NE NE & PARCEL B	0.22	1.18	\$274.12	0.055%
Tassi, Ernest M; Tassi, Cynthia L	088225312286135	31-82-25	STOVERS 2ND ADD LOT 4 BLOCK 15 NW NW	0.20	0.73	\$169.58	0.034%
Taylor, Samantha	088226361486081	36-82-26	UNION LAND CO ADD S 96' OF LOT 9 SE NE AKA S 96' OF LOT 9 IN IRREGULAR SURVEY	0.43	1.29	\$299.68	0.060%
Templeton, Michael L; Templeton, Kylie Jo	088226361186176	36-82-26	STOVERS 1ST ADD E 72' OF LOT 1 BLK 9 NE NE	0.10	0.52	\$120.80	0.024%
Templeton, Michael L; Templeton, Kylie Jo	088226361186181	36-82-26	PARCEL C IN E 1/2 NE	0.12	0.65	\$151.00	0.030%
Terrell, David L; Terrell, Connie A	088226254486110	25-82-26	ANDERSONS 2ND ADD LOT 5 BLOCK 8 SE SE	0.20	0.59	\$137.06	0.027%
Terrell, David L; Terrell, Connie A	088226254386036	25-82-26	ANDERSONS 2ND ADD L 4 B 4 & ADJ 50' OF ROW SW SE MFG HOME	0.23	0.15	\$34.85	0.007%
Terrell, James	088226254486076	25-82-26	ANDERSONS 2ND ADD LOT 7 BLOCK 5 SE SE	0.20	0.67	\$155.65	0.031%
Terrell, James	088226254486075	25-82-26	ANDERSONS 2ND ADD LOT 6 BLOCK 5 SE SE	0.20	0.71	\$164.94	0.033%
Terrell, Stacie Lynn (Harmon)	088225312286086	31-82-25	LAWBAUGHS ADD LOT 2 & W 21.5' OF LOT 1 NW NW	0.27	1.08	\$250.89	0.050%
Thacker, Michelle Jessica; Thacker, Brandon William	088226254486128	25-82-26	S 132' OF LOT 3 SE SE SE	0.41	0.82	\$190.49	0.038%
Thieben, John D; Thieben, Stephanie R	088226254186016	25-82-26	MAPLE RIDGE PLAT 2 LOT 2 (EX S 8') IN S 1/2 NE SE	0.26	0.78	\$181.20	0.036%

PRELIMINARY CLASSIFICATION SCHEDULE
OPEN DITCH
DRAINAGE DISTRICT NO. 112
BOONE COUNTY, IOWA
Open Ditch Maintenance Assessment Schedule

Deedholder(s)	Parcel Number	Sec-Twp -Rng	Legal Description	Benefited Acres	Class. %	Assessment (\$)	Ratio To Total Cost
Thompson, Anthony J	088226361286114	36-82-26	N 92' OF W 140' OF LOT 1 BLK 10 NW NE AKA N 92' OF W 90' OF LOT 1 BLOCK 10 &	0.30	1.00	\$232.31	0.046%
Thompson, Austin	088225312386102	31-82-25	SCANDIA COAL CO ADD LOT 7 AKA REPLAT OF CANADAY'S ADDITION SW NW	0.20	0.22	\$51.11	0.010%
Thompson, David T Irrevocable Family Trust; Thompson, David T Trustee	088226254486022	25-82-26	FAIRVIEW ACRES LAWSON'S SUB- DIV LOT 20 SE SE	0.24	0.21	\$48.78	0.010%
Thornton, Susan K Revocable Trust	088226254486001	25-82-26	FAIRVIEW ACRES LAWSON SUB-DIV LOT 1 (EX TR SOLD) & OUTLOT Y OF	0.52	0.84	\$195.14	0.039%
Thurlby, Jeremy	088225303386017	30-82-25	BURKHEIMERS ADD LOT 1 BLOCK 2 SW SW	0.30	0.13	\$30.20	0.006%
Tiernan, Adam	088226361186002	36-82-26	WARDENS SUB- DIV E 13' OF S 70' OF L 5 & L 2 NE NE	0.33	1.29	\$299.68	0.060%
Tiger Run Homeowners Association Inc	088225303386100	30-82-25	TIGER RUN OUTLOT Z	0.30	0.18	\$41.82	0.008%
Tiger Run Homeowners Association Inc	088225303386120	30-82-25	TIGER RUN OUTLOT Y	0.13	0.08	\$18.58	0.004%
Tiger Run Homeowners Association Inc	088225303386295	30-82-25	TIGER RUN OUTLOT X	2.95	1.99	\$462.29	0.092%
Todd, Kurt M Revocable Trust; Sturgill, Karla Living Trust	088226241400001	24-82-26	SE NE:(EX PARCEL A)	34.65	23.44	\$5,445.30	1.089%
Todd, Kurt M Revocable Trust; Todd Land Corporation 1/2	088226241200002	24-82-26	NW NE:N 1/2 OF LOT 2	15.47	11.46	\$2,662.25	0.532%
Todd, Kurt M Revocable Trust; Todd Land Corporation 1/2	088226133400001	13-82-26	SE SW	40.00	27.09	\$6,293.22	1.259%
Todd, Kurt M Revocable Trust; Todd Land Corporation 1/2	088226134300002	13-82-26	SW SE: LOT 2	30.62	18.81	\$4,369.71	0.874%
Todd, Kurt M Revocable Trust; Todd Land Corporation 1/2	088226242200001	24-82-26	NW NW: N 1/2 OF E 9.40 ACRES	4.20	2.44	\$566.83	0.113%
Todd, Kurt M Revocable Trust; Todd Land Corporation 1/2	088226242100001	24-82-26	N 1/2 OF NE NW	20.00	11.37	\$2,641.34	0.528%
Todd, Kurt M Revocable Trust; Todd Land Corporation 1/2	088226133300001	13-82-26	SW SW: E OF HWY	6.00	3.18	\$738.74	0.148%

PRELIMINARY CLASSIFICATION SCHEDULE
OPEN DITCH
DRAINAGE DISTRICT NO. 112
BOONE COUNTY, IOWA
Open Ditch Maintenance Assessment Schedule

Deedholder(s)	Parcel Number	Sec-Twp -Rng	Legal Description	Benefited Acres	Class. %	Assessment (\$)	Ratio To Total Cost
Tolle, Rickie E	088226254386137	25-82-26	OAKLEAFS ADD SW SE LOT 18 BLOCK 5	0.15	0.37	\$85.95	0.017%
Tolle, Rickie Eugene	088226254386195	25-82-26	OAKLEAFS ADD SW SE LOT 8 BLOCK 8	0.12	0.24	\$55.75	0.011%
Tolle, Rickie Eugene	088226254386190	25-82-26	OAKLEAFS ADD LOT 3 BLOCK 8 SW SE	0.15	0.43	\$99.89	0.020%
Tolle, Rickie Eugene	088226254386193	25-82-26	OAKLEAFS ADD SW SE LOT 6 BLOCK 8	0.15	0.40	\$92.92	0.019%
Tolle, Rickie Eugene	088226254386135	25-82-26	OAKLEAFS ADD SW SE LOT 16 BLOCK 5	0.15	0.30	\$69.69	0.014%
Tolle, Rickie Eugene	088226254386192	25-82-26	OAKLEAFS ADD SW SE LOT 5 BLOCK 8	0.15	0.42	\$97.57	0.020%
Tolle, Rickie Eugene	088226254386194	25-82-26	OAKLEAFS ADD SW SE LOT 7 BLOCK 8	0.15	0.32	\$74.34	0.015%
Tolle, Rickie Eugene	088226254386134	25-82-26	OAKLEAFS ADD SW SE LOT 15 BLOCK 5	0.15	0.12	\$27.88	0.006%
Tolle, Rickie Eugene	088226254386189	25-82-26	OAKLEAFS ADD SW SE LOT 2 BLOCK 8	0.15	0.44	\$102.22	0.020%
Tolle, Rickie Eugene	088226254386136	25-82-26	OAKLEAFS ADD SW SE LOT 17 BLOCK 5	0.15	0.36	\$83.63	0.017%
Tolle, Rickie Eugene	088226254386191	25-82-26	OAKLEAFS ADD SW SE LOT 4 BLOCK 8	0.15	0.42	\$97.57	0.020%
Torgerson, Steven Einar; Torgerson, JoAnn Renee	088226254186096	25-82-26	MAPLE RIDGE PLAT 6 OUTLOT A NW SE	0.07	0.16	\$37.17	0.007%
Torgerson, Steven Einar; Torgerson, JoAnn Renee	088226254186001	25-82-26	MAPLE RIDGE PLAT 1 LOT 1 & PART OF LOT 52 FAIRVIEW ACRES LAWSONS SUB- DIV	0.27	0.59	\$137.06	0.027%
Trainum, Jill	088226254386082	25-82-26	OAKLEAFS ADD SW SE LOT 7 & N 1/2 OF LOT 8 BLOCK 3	0.22	0.19	\$44.14	0.009%
Troutner, Rose Sharon; Cox, John Joseph	088225303386042	30-82-25	BURKHEIMERS 2ND ADD LOT 7 SW SW	0.23	0.87	\$202.11	0.040%

PRELIMINARY CLASSIFICATION SCHEDULE
OPEN DITCH
DRAINAGE DISTRICT NO. 112
BOONE COUNTY, IOWA
Open Ditch Maintenance Assessment Schedule

Deedholder(s)	Parcel Number	Sec-Twp -Rng	Legal Description	Benefited Acres	Class. %	Assessment (\$)	Ratio To Total Cost
Udorvich, Gary Michaud; Udorvich, Anna Marie Rasic	088226361186117	36-82-26	STOVERS 1ST ADD W 1/2 OF LOT 5 BLOCK 3 NE NE	0.10	0.12	\$27.88	0.006%
Udorvich, Gary Michaud; Udorvich, Anna Marie Rasic	088226361186119	36-82-26	STOVERS 1ST ADD S 16' OF W 1/2 OF LOT 6 BLOCK 3 NE NE	0.02	0.03	\$6.97	0.001%
Ugolini, Michael J	088226361186004	36-82-26	WARDENS SUB DIV W 63' & W 17' OF E 192' OF LOT 3 & W 17' OF LOT 4 NE NE	0.31	1.26	\$292.71	0.059%
Union Pacific Railroad; % Property Tax	088226361186082	36-82-26	BOLLE ROW ADD LOTS 6 & 8 BLOCK 4 NE NE	0.42	0.50	\$116.15	0.023%
Uniquely Madrid LLC; c/o Paul & Lisa Timm	088226361186065	36-82-26	BOLLE ROW ADD S 22' OF N 44' OF	0.07	0.07	\$16.26	0.003%
Uniquely Madrid LLC; c/o Paul & Lisa Timm	088226361186064	36-82-26	BOLLE ROW ADD N 22' OF LOT 2 BLK 3	0.07	0.07	\$16.26	0.003%
Uniquely Madrid LLC; c/o Paul & Lisa Timm	088226361286076	36-82-26	E 90' OF S 33' OF LOT 7 IN BLOCK 5 (EX RR ROW) NW NE	0.07	0.08	\$18.58	0.004%
United Insurance Services	088226361186143	36-82-26	STOVERS 1ST ADD LOTS 7 & 8 BLOCK 5 NE NE	0.40	1.59	\$369.37	0.074%
Van Gundy, Judi	088225303386012	30-82-25	SW FR SW: LOTS 1 & 3	0.40	0.82	\$190.49	0.038%
Van Houweling Property LLC; c/o C D Van Houweling	088225311200008	31-82-25	NW NE: PARCELS A & B & BEG 990.55' E OF NE 1/4 COR, E 331.30', S 537', W	3.12	2.06	\$478.55	0.096%
Vancelette, Judith	088226254186047	25-82-26	MAPLE RIDGE PLAT 3 LOT 9 PART OF S 1/2 NE SE	0.13	0.28	\$65.05	0.013%
Vander Broek, Frank L	088226254386052	25-82-26	OAKLEAFS ADD SW SE LOT 4 BLOCK 1 SW SE	0.10	0.16	\$37.17	0.007%
Vander Broek, Frank L	088226254386051	25-82-26	OAKLEAFS ADD SW SE LOT 3 BLOCK 1	0.10	0.18	\$41.82	0.008%

PRELIMINARY CLASSIFICATION SCHEDULE
OPEN DITCH
DRAINAGE DISTRICT NO. 112
BOONE COUNTY, IOWA
Open Ditch Maintenance Assessment Schedule

Deedholder(s)	Parcel Number	Sec-Twp -Rng	Legal Description	Benefited Acres	Class. %	Assessment (\$)	Ratio To Total Cost
Vaughn, Adam	088226254386004	25-82-26	ANDERSONS 2ND ADD LOT 4 BLOCK 2 SW SE	0.20	0.21	\$48.78	0.010%
Veencamp, David P; Veencamp, Denise M	088226361186112	36-82-26	STOVERS 1ST ADD L 1 B 3 & N 1/2 N- S ALLEY IN BLOCK 3 (EX W 1/2 ADJ TO S 66'	0.23	0.39	\$90.60	0.018%
Vest, Sherri L	088226254386214	25-82-26	COM SW COR N 1/2 L 1 SW SE, E 66' TO POB E 89', N 132', W 89' S 132' TO POB SW SE	0.27	0.28	\$65.05	0.013%
VFW Post No 5060 Inc	088226361186070	36-82-26	BOLLE ROW ADD S 1/2 OF N 2/3 OF L 6 B 3 NE NE	0.07	0.20	\$46.46	0.009%
Viglo, Koudjo Senye Delanyo; Adedze- Doglan, Akouvi Kekeli	088226254486034	25-82-26	FAIRVIEW ACRES LAWSONS SUB- DIV LOT 32 SE SE	0.30	0.21	\$48.78	0.010%
Vignovich, Gary L; Vignovich, Patricia M	088225312386030	31-82-25	CANADYS 1ST ADD E 75' OF W 150' OF LOTS 55 & 56 SW NW	0.24	0.76	\$176.55	0.035%
Vinchattle, Tyler Brett	088226361186194	36-82-26	STOVERS 1ST ADD BLOCK 11 (EX W 33') NE NE	0.13	0.16	\$37.17	0.007%
Volentine, Dallas J; Volentine, Savannah R	088225312286137	31-82-25	STOVERS 2ND ADD LOT 6 BLOCK 15 & W 1/2 OF S 132' OF ADJ ALLEY NW NW	0.23	0.82	\$190.49	0.038%
Voss, Courtnie; Hinkel, Brock	088225312286107	31-82-25	LAWBAUGHS ADD LOT 22 & S 1/2 VAC ADJ E-W ALLEY NW NW	0.21	0.84	\$195.14	0.039%
Wade, Lori D	088225312286034	21-82-25	MILES ADD N 74' OF S 154.5' OF W 82' OF LOT 7 NW NW	0.14	0.47	\$109.18	0.022%
Wallerich, Jeffrey A; Wallerich, Janelle K	088226361186121	36-82-26	STOVERS 1ST ADD L 8 B 3 NE NE	0.20	0.22	\$51.11	0.010%

PRELIMINARY CLASSIFICATION SCHEDULE
OPEN DITCH
DRAINAGE DISTRICT NO. 112
BOONE COUNTY, IOWA
Open Ditch Maintenance Assessment Schedule

Deedholder(s)	Parcel Number	Sec-Twp -Rng	Legal Description	Benefited Acres	Class. %	Assessment (\$)	Ratio To Total Cost
Walter, Samantha	088226364186001	36-82-26	HOPKINS ADD LOTS 1 & 2 BLK 1 (EX W 86') NE SE	0.31	0.32	\$74.34	0.015%
Walter, Todd; Carlson, Paula J	088226364186019	36-82-26	NE SE:HOPKINS ADD LOT 7 & E/W VAC ADJ ALLEY & LOT 8 BLK 2	0.40	1.18	\$274.12	0.055%
Warson, Mark; Warson, Sondra	088226254186008	25-82-26	MAPLE RIDGE PLAT 1 LOTS 8 & 9 & PART OF LOT 1 OF FAIRVIEW ACRES LAWSON SUB-DIV	0.46	0.28	\$65.05	0.013%
Watson, Arthur J; Watson, Jolene L	088226254486108	25-82-26	ANDERSONS 2ND ADD L 3 B 8 SE SE	0.19	0.16	\$37.17	0.007%
Watson, Christine Judy	088226254486109	25-82-26	ANDERSONS 2ND ADD LOT 4 BLOCK 8 SE SE	0.19	0.16	\$37.17	0.007%
Wawers, Bruce E	088226254386210	25-82-26	FAIRVIEW ACRES LAWSONS SUB- DIV LOT 52 & OUTLOT Z OF MAPLE RIDGE SUB- DIV	0.57	1.26	\$292.71	0.059%
Wayside Rentals, LLC	088226361186068	36-82-26	BOLLE ROW ADD S 1/3 OF LOT 4 BLOCK 3 NE NE	0.07	0.14	\$32.52	0.007%
Webb, Evan	088226364186070	36-82-26	HOPKINS ADD LOTS 1 & 2 BLOCK 15 & W 1/2 VAC SYCAMORE ST NE SE	0.24	0.28	\$65.05	0.013%
Weber, Leon A; Weber, Rhonda J	088226124400002	12-82-26	SE SE: PARCEL A	1.53	0.40	\$92.92	0.019%
Weiss, David Alan; Weiss, Pamela Yvette	088226241400002	24-82-26	PARCEL A SE NE	2.85	1.90	\$441.39	0.088%
Welder, Don L; Welder, Pat A	088226254486006	25-82-26	FAIRVIEW ACRES LAWSON SUB-DIV LOT 6 SE SE	0.36	0.99	\$229.98	0.046%
Welder, Robert L; Welder, Alene L	088226254386037	25-82-26	ANDERSONS 2ND ADD L 5 B 4 & ADJ 50' OF R.O.W. SW SE	0.23	0.14	\$32.52	0.007%

PRELIMINARY CLASSIFICATION SCHEDULE
OPEN DITCH
DRAINAGE DISTRICT NO. 112
BOONE COUNTY, IOWA
Open Ditch Maintenance Assessment Schedule

Deedholder(s)	Parcel Number	Sec-Twp -Rng	Legal Description	Benefited Acres	Class. %	Assessment (\$)	Ratio To Total Cost
Wellik, Nicholas; Wellik, Jenna	088226361186206	36-82-26	STOVERS 1ST ADD LOTS 3 & 4 BLOCK 6 E 1/2 N-S VAC ALLEY LY W OF AND ADJ TO	0.45	2.13	\$494.82	0.099%
Welter, James J; Welter, Amanda K	088226244400002	24-82-26	BEG 721' N OF SE COR W 375', N 265', E 375', S 265' TO POB (EX E 50') SE SE	1.98	1.68	\$390.28	0.078%
Welter, Peggy Lou	088225303286002	30-82-25	NW FR SW: LOT 2 1.26 ACRES	0.00	2.00	\$464.62	0.093%
Wenthold, Crystal	088226361486112	36-82-26	UNION LAND CO ADD W 83' OF LOT 17 SE NE	0.42	1.74	\$404.22	0.081%
Wessels, Brianne	088226254186067	25-82-26	MAPLE RIDGE PLAT 5 LOT 3 PART OF S 1/2 NE SE	0.25	0.15	\$34.85	0.007%
Wessels, Corey	088226131300001	13-82-26	SW NE: LOT 1 & ADJ E 1/2 OF ABAN RR ROW	9.12	5.68	\$1,319.51	0.264%
Wessels, Corey	088226134400001	13-82-26	SE SE	38.50	23.21	\$5,391.87	1.078%
Wessels, Corey	088226134200001	13-82-26	LOT 1 NW SE	6.62	3.34	\$775.91	0.155%
Wessels, Corey	088226134200002	13-82-26	NW SE: LOT 2 & ADJ ABAN RR R.O.W.	33.99	17.09	\$3,970.14	0.794%
Wessels, Corey	088226131400001	13-82-26	SE NE (EX PARCEL A)	37.69	18.25	\$4,239.62	0.848%
Wessels, Corey	088226134100002	13-82-26	NE SE (EX PARCEL A)	35.88	16.35	\$3,798.24	0.760%
White, Jennifer N	088226361486027	36-82-26	BOLLE ROW ADD LOT 7 BLOCK 7 SE NE	0.20	0.67	\$155.65	0.031%
Whitham, Robert R; Whitham, Patti S	088226254486014	25-82-26	FAIRVIEW ACRES LAWSONS SUB- DIV LOT 12 SE SE	0.24	0.84	\$195.14	0.039%
Whitman, Betty J	088225303386022	30-82-25	BURKHEIMERS ADD LOT 6 BLOCK 2 SW SW	0.30	0.41	\$95.25	0.019%
Whitney, Rodney	088226361486056	36-82-26	UNION LAND CO ADD W 66' OF LOT 5 SE NE	0.32	0.49	\$113.83	0.023%
Whitten, Katharine Sue	088226361286138	36-82-26	L 4 B 12 & ALL 16.5 OF VAC ALLEY BETWEEN LOTS 3 & 4 NW NE	0.22	0.25	\$58.08	0.012%

PRELIMINARY CLASSIFICATION SCHEDULE
OPEN DITCH
DRAINAGE DISTRICT NO. 112
BOONE COUNTY, IOWA
Open Ditch Maintenance Assessment Schedule

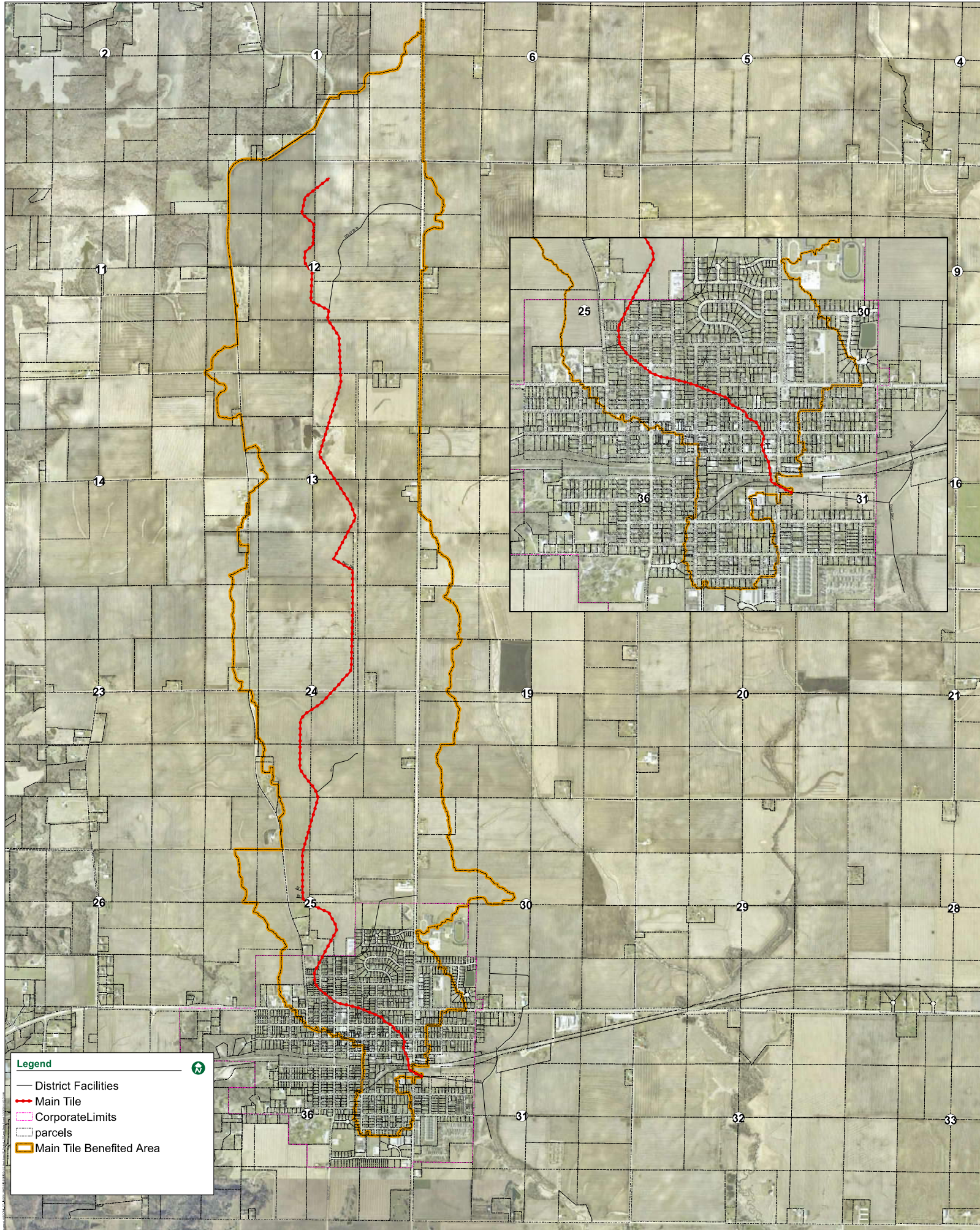
Deedholder(s)	Parcel Number	Sec-Twp -Rng	Legal Description	Benefited Acres	Class. %	Assessment (\$)	Ratio To Total Cost
Wibe, Deborah	088226364186044	36-82-26	HOPKINS ADD LOT 6 & S 1/2 OF VAC E-W ALLEY LY N OF & ADJ TO LOT 6 BLK 4	0.23	0.23	\$53.43	0.011%
Wickett, Andrew Levi	088226131100004	13-82-26	NE NE: PARCEL A & MFG HOME	0.91	0.22	\$51.11	0.010%
Wicks, Scott A; Frey-Wicks, Rachel Lynn	088226361286141	36-82-26	L 7 B 12 & W 1/2 ADJ VAC ALLEY NW NE	0.21	0.17	\$39.49	0.008%
Wiest, Sean	088226361486089	36-82-26	UNION LAND CO ADD E 1/2 OF LOT 11 SE NE	0.50	0.54	\$125.45	0.025%
Wilcox Printing & Publ Inc	088226361286032	36-82-26	LOT 1 BLOCK 3 NW NE	0.21	0.28	\$65.05	0.013%
Wilkening, Craig B; Wilkening, Anita J	088226254486134	25-82-26	LOT 4 SE SE SE (EX E 50' OF S 132' & EX N 60' & EX E 66' OF S 105' OF N 165')	0.41	0.39	\$90.60	0.018%
Wilkening, Marshall Brian	088226254486133	25-82-26	S 132' OF E 50' L 4 SE SE SE	0.15	0.14	\$32.52	0.007%
Williams, Larry K; Williams, Frances S	088225312286150	31-82-25	STOVERS 2ND ADD LOT 6 BLOCK 16 NW NW	0.20	0.53	\$123.12	0.025%
Williamson, Kelly R; Williamson, Danelle L	088226254186005	25-82-26	MAPLE RIDGE PLAT 1 LOT 5 NE SE	0.21	0.12	\$27.88	0.006%
Wills, Barry A; Wills, Judith L	088225303386006	30-82-25	BURKHEIMERS ADD LOT 6 BLOCK 1 SW SW HOPKINS ADD	0.31	0.86	\$199.78	0.040%
Wilson, Joe D; Wilson, Brooke N	088226364186062	36-82-26	W 1/2 OF LOTS 1 & 2 BLOCK 14 NE SE	0.20	0.75	\$174.23	0.035%
Winn, Stephen J; Winn, Cynthia A	088225312286134	31-82-25	STOVERS 2ND ADD LOT 3 BLOCK 15 NW NW	0.20	0.73	\$169.58	0.034%
Winter, Carey R	088226254486111	25-82-26	ANDERSONS 2ND ADD LOT 6 BLK 8 SE SE	0.20	0.59	\$137.06	0.027%
Winters, Kenneth D; Winters, Donna J	088225303386001	30-82-25	BURKHEIMERS ADD LOT 1 BLOCK 1 SW SW UNION LAND CO	0.32	0.19	\$44.14	0.009%
Wisecup, Mary Elizabeth	088226361486092	36-82-26	UNION LAND CO ADD W 103' OF LOT 12 SE NE	0.54	0.60	\$139.38	0.028%

PRELIMINARY CLASSIFICATION SCHEDULE
OPEN DITCH
DRAINAGE DISTRICT NO. 112
BOONE COUNTY, IOWA
Open Ditch Maintenance Assessment Schedule

Deedholder(s)	Parcel Number	Sec-Twp -Rng	Legal Description	Benefited Acres	Class. %	Assessment (\$)	Ratio To Total Cost
Wiskus, Sandra	088226131100003	13-82-26	NE NE: PARCEL A A/K/A COMM NE COR, W 861.55' TO POB, S 345.5', W 321.5', N	1.40	0.36	\$83.63	0.017%
Wolf, Daniel R; Wolf, Kelli J	088226361286118	36-82-26	S 66' OF LOT 2, S 66' OF W 24' OF LOT 3 & S 66' OF W 50' ADJ VAC RR ROW	0.22	0.58	\$134.74	0.027%
Wood, Melissa	088226361486026	36-82-26	BOLLE ROW ADD LOT 6 BLOCK 7 SE NE	0.20	0.19	\$44.14	0.009%
Woolery, Jeffrey William; Woolery, Javona	088226254486002	25-82-26	FAIRVIEW ACRES LAWSON SUB-DIV LOT 2 SE SE	0.20	0.67	\$155.65	0.031%
Worrall, Tracy; Worrall, April	088225312386045	31-82-25	CANADYS 1ST ADD L 72 SW NW	0.25	0.06	\$13.94	0.003%
Worrall, Tracy; Worrall, April	088225312386046	31-82-25	CANADYS 1ST ADD L 73 SW NW	0.25	0.06	\$13.94	0.003%
Worthy Neighbors LLC	088225312286075	31-82-25	MILES ADD S 150' OF OF LOT 16 (EX E 60') NW NW	0.32	1.29	\$299.68	0.060%
Wright, Dustin; Wright, Cassie	088226254186024	25-82-26	MAPLE RIDGE PLAT 2 LOT 9 S 1/2 NE SE	0.31	0.44	\$102.22	0.020%
Xenia Rural Water District	088225302300002	30-82-25	SW NW FR: E 70' OF W 120' OF N 100'	0.16	0.04	\$9.29	0.002%
Youde, Bruce B; Youde, Marlene Ann	088226361486015	36-82-26	BOLLE ROW ADD E 52' OF LOTS 6 & 8 BLOCK 6 (EX RR) SE NE	0.15	0.19	\$44.14	0.009%
Young, Arlo W; Young, Janice S	088226254486003	25-82-26	FAIRVIEW ACRES LAWSON SUB-DIV LOT 3 SE SE	0.23	0.77	\$178.88	0.036%
Young, Dennis D	088226361486025	36-82-26	BOLLE ROW ADD SE NE LOT 5 BLOCK 7	0.20	0.65	\$151.00	0.030%
Young, Leslie W; Young, Linda M	088225303386004	30-82-25	BURKHEIMERS ADD LOT 4 BLOCK 1 SW SW	0.30	0.13	\$30.20	0.006%
Zander, Dixon S; Zander, Barbara J	088226254386180	25-82-26	OAKLEAFS ADD LOTS 15-18 BLK 7 SW SE	0.77	2.12	\$492.49	0.098%

PRELIMINARY CLASSIFICATION SCHEDULE
OPEN DITCH
DRAINAGE DISTRICT NO. 112
BOONE COUNTY, IOWA
Open Ditch Maintenance Assessment Schedule

Deedholder(s)	Parcel Number	Sec-Twp -Rng	Legal Description	Benefited Acres	Class. %	Assessment (\$)	Ratio To Total Cost
Zander, Jodi J; Graham, John F	088226361286075	36-82-26	N 33' LOT 7 BLOCK 5 (EX R.O.W. OF ABAN RR) NW NE	0.07	0.07	\$16.26	0.003%
Zapata, Julian A.; Zapata, Melissa C.	088225312286043	31-82-25	MILES ADD NW NW W 89' OF S 1/2 OF LOT 9	0.28	1.01	\$234.63	0.047%
Zeller, Colleen Theresa	088225313286008	31-82-25	COMM AT PT 33' S & 612.5' E OF W 1/4 COR, S 127', E 160' TO POB, N 127', E	0.24	0.05	\$11.62	0.002%
Zeller, Colleen Theresa	088225313286007	31-82-25	BEG AT PT 33' S & 852.3' E OF W 1/4 COR RUN S 127' E 80' N 127', W TO POB .23A	0.24	0.06	\$13.94	0.003%
Zenor, Nancy L; Klingel, Donald R	088225312286070	31-82-25	MILES ADD E 3/4 OF LOT 15 (EX S 100') NW NW	0.48	1.69	\$392.60	0.079%
Zenor, Richard Ernest	088225312286171	31-82-25	STOVERS 2ND ADD LOT 1 BLOCK 18 NW NW	0.14	0.40	\$92.92	0.019%
Zook, Corey D	088226364186043	36-82-26	HOPKINS ADD NE SE LOT 5 BLOCK 4	0.20	0.21	\$48.78	0.010%
Boone County Highways				41.78		\$10,208.66	2.042%
Boone County Secondary Roads				37.22		\$269.48	0.054%
Madrid Streets & Alleys				100.20		\$2,606.50	0.521%
Unknown City of Madrid ROW				1.26		\$329.88	0.066%
			Total	3004.08 Ac		\$500,000.00	100.0%



Legend

- District Facilities
- - - Main Tile
- - - Corporate Limits
- - - parcels
- Main Tile Benefited Area

North Arrow

PRELIMINARY CLASSIFICATION SCHEDULE
MAIN TILE
DRAINAGE DISTRICT NO. 112
BOONE COUNTY, IOWA
Main Tile Maintenance Assessment Schedule

Deedholder(s)	Parcel Number	Sec-Twp -Rng	Legal Description	Benefited Acres	Class. %	Assessment (\$)	Ratio To Total Cost
503 Milwaukee LLC; Freedom One LLC	088226361486054	36-82-26	UNION LAND CO ADD LOT 3 (EX BEG AT SW COR, E 103.5', N 113.5', W 103.5', S	0.99	0.02	\$0.77	0.001%
A.A.A. Properties LLC	088225303386057	30-82-25	BURKHEIMERS 2ND ADD N 1/2 L 18 & S 1/2 LOT 19 SW SW	0.20	0.01	\$0.39	0.000%
Aarons, Helen J Revocable Trust; Aarons, Helen J Trustee	088226254486143	25-82-26	SE SE: COM 66' S OF NW COR OF LOT 6 IN SE SE SE TH S 132', E 66', N 132', W 66'	0.20	0.00	\$0.00	0.000%
Ackerson, Thomas K; Ackerson, Jennifer C	088226361486151	36-82-26	UNION LAND CO ADD S 144' OF W 143.5' OF LOT 6 SE NE	0.14	0.00	\$0.00	0.000%
Adair, Drake; Adair, Jessica	088226254486159	25-82-26	ANDERSONS 2ND ADD S 66' OF LOT 1 & ALL OF LOT 2 BLK 6 SE SE	0.40	0.03	\$1.16	0.001%
Adams, Jamee; Adams, Kelvin	088226254386080	25-82-26	OAKLEAFS ADD SW SE LOTS 5 & 6 BLOCK 3	0.30	0.03	\$1.16	0.001%
Adams, Jeffrey E; Adams, Becky Ahrens	088226254486100	25-82-26	ANDERSONS 2ND ADD L 6 B 7 SE SE	0.20	0.02	\$0.77	0.001%
Adams, Jeffrey E; Adams, Becky Ahrens	088226254486099	25-82-26	ANDERSONS 2ND ADD L 5 B 7 SE SE	0.20	0.01	\$0.39	0.000%
Adams, Lacey; Adams, Derrek	088226254186060	25-82-26	MAPLE RIDGE PLAT 4 LOT 6 S 1/2 NE SE	0.23	0.03	\$1.16	0.001%
Adams, Nathan L	088226254486025	25-82-26	FAIRVIEW ACRES LAWSONS SUB- DIV LOT 23 SE SE	0.25	0.03	\$1.16	0.001%
Adams, Rodney D	088226254486011	25-82-26	FAIRVIEW ACRES LAWSONS SUB- DIV LOT 9 SE SE	0.35	0.01	\$0.39	0.000%
Adams, Tanner Dean; Adams, Kimberly	088226254486136	25-82-26	COM AT PT 32 RDS W OF SE COR, N 190', W 66', S 36', W 10', S 154', E 76' TO	0.27	0.02	\$0.77	0.001%

PRELIMINARY CLASSIFICATION SCHEDULE
MAIN TILE
DRAINAGE DISTRICT NO. 112
BOONE COUNTY, IOWA
Main Tile Maintenance Assessment Schedule

Deedholder(s)	Parcel Number	Sec-Twp -Rng	Legal Description	Benefited Acres	Class. %	Assessment (\$)	Ratio To Total Cost
ADR Holdings LLC	088226254486018	25-82-26	FAIRVIEW ACRES LAWSONS SUB- DIV LOT 16 SE SE	0.29	0.12	\$4.63	0.005%
Allen, Brandon L; Allen, Shellie F	088226254486062	25-82-26	SE SE: PARCELS A & B (EX N 8') .51 ACRES	0.48	0.01	\$0.39	0.000%
Allen, Ronald D; Allen, Tina J	088226254486048	25-82-26	FAIRVIEW ACRES LAWSONS SUB- DIV LOT 45 SE SE	0.24	0.05	\$1.93	0.002%
AM & B's Properties LLC	088226361186069	36-82-26	BOLLE ROW ADD N 22' OF LOT 6 BLK 3 NE NE	0.07	0.00	\$0.00	0.000%
Andersen, Nathan L	088226243400002	24-82-26	BEG 798.88' W OF S 1/4 COR, N 402.05', W 135.15', N 470.5' TO P.O.B., N 130', W	0.82	0.38	\$14.65	0.015%
Andersen, Thomas H; Andersen, Lisa J	088226254186017	25-82-26	MAPLE RIDGE PLAT 2 LOT 3 (EX S 8') IN S 1/2 NE SE	0.35	0.01	\$0.39	0.000%
Anderson Rosen Revocable Trust	088225303100001	30-82-25	NE SW	0.01	0.00	\$0.00	0.000%
Anderson, Alan N	088226014200008	1-82-26	01-82-26 NW SE: ABANDONED 100' WIDE RR ADJ TO E 350' & S 216' OF	0.86	0.98	\$37.79	0.038%
Anderson, Alan N	088226014200007	1-82-26	NW SE: E 350' & S 216' OF LOT 2 OF 2	4.22	3.57	\$137.66	0.138%
Anderson, Alan N	088226014300002	1-82-26	SW SE: LOT 2 (INCL RR ROW)	30.41	74.41	\$2,869.24	2.869%
Anderson, Alan Norman	088226121200002	12-82-26	NW NE: LOT 2	28.50	53.82	\$2,075.29	2.075%
Anderson, David L	088226361486014	36-82-26	BOLLE ROW ADD PART OF W 80' OF LOTS 6 & 8 BLOCK 6 LY S OF RR ROW SE NE	0.18	0.00	\$0.00	0.000%
Anderson, David Leon	088226361186195	36-82-26	STOVERS 1ST ADD W 33' OF BLOCK 11 NE NE	0.04	0.00	\$0.00	0.000%
Anderson, Paul E Jr; Anderson, Sheila R	088226361286117	36-82-26	LOT 2, W 24' OF LOT 3, (EX S 66') IN BLK 10 & PART OF S 1/2 OF E-W ALLEY LY N OF	0.24	0.07	\$2.70	0.003%
Andrews, Alex B; Andrews, Alexandria A	088225303386260	30-82-25	TIGER RUN LOT 31	0.14	0.00	\$0.00	0.000%

PRELIMINARY CLASSIFICATION SCHEDULE
MAIN TILE
DRAINAGE DISTRICT NO. 112
BOONE COUNTY, IOWA
Main Tile Maintenance Assessment Schedule

Deedholder(s)	Parcel Number	Sec-Twp -Rng	Legal Description	Benefited Acres	Class. %	Assessment (\$)	Ratio To Total Cost
Arnold, Allen & Mary Joint Revocable Trust; Arnold, Allen & Mary J Trustees	088226133300003	13-82-26	SW SW: LY W OF HWY (EX PARCEL A)	2.97	2.03	\$78.28	0.078%
Arnold, Allen & Mary Joint Revocable Trust; Arnold, Allen & Mary J Trustees	088226242200002	24-82-26	NW NW: W 29.35 ACRES	9.76	7.01	\$270.30	0.270%
Arnold, Allen & Mary Joint Revocable Trust; Arnold, Allen & Mary J Trustees	088226242300002	24-82-26	LOT 2 OF 1 IN SW NW SW NW: LOT 2 OF 1 (EX BEG 588.58' E OF W 1/4 COR, N	5.77	3.68	\$141.90	0.142%
Arzola, Sydney O	088226362186001	36-82-26	ANDERSON 1ST ADD BLOCK 1: N 1/2 OF LOT 1 (EX BEG @ NE COR OF LOT 1 TH W	0.20	0.02	\$0.77	0.001%
Badgley, Benjamin; Badgley, Emma	088225312286089	31-82-25	LAWBAUGHS ADD LOTS 3 & 4 & N 1/2 (8') OF VAC ADJ E-W ALLEY NW NW	0.41	0.01	\$0.39	0.000%
Badgley, Marcus F.; Badgley, Marilyn J.	088226254186044	25-82-26	MAPLE RIDGE PLAT 3 LOT 6 PART OF S 1/2 NE SE	0.24	0.00	\$0.00	0.000%
Bagatti, Christopher P; Bagatti, Diane K	088226254486149	25-82-26	W 99' OF LOT 7 (EX W 6' OF S 132') SE SE SE	0.35	0.00	\$0.00	0.000%
Baldwin, Jennifer A	088226361286200	36-82-26	NORTH CONTINUATION LOT 8 NW NE	0.16	0.02	\$0.77	0.001%
Ball, Robert F	088226254386130	25-82-26	OAKLEAFS ADD SW SE LOTS 11 & 12 BLOCK 5	0.30	0.04	\$1.54	0.002%
Bannor Toys LLC	088226361286019	36-82-26	E 88' OF LOTS 5 & 6 BLOCK 2 NW NE	0.15	0.02	\$0.77	0.001%
Barclay, Emery Leroy; Barclay, Crystal L	088226361486064	36-82-26	UNION LAND CO ADD N 94' OF LOT 7 SE NE	0.44	0.01	\$0.39	0.000%
Barker, Jewell M	088226361186044	36-82-26	BOLLE ROW ADD W 1/2 OF LOTS 5 & 7 BLOCK 1 NE NE	0.20	0.02	\$0.77	0.001%
Barrett, Correne M	088226254186092	25-82-26	MAPLE RIDGE PLAT 3 PARCEL A, PART OF LOTS 11 & 12 IN S 1/2 NE SE	0.26	0.01	\$0.39	0.000%

PRELIMINARY CLASSIFICATION SCHEDULE
MAIN TILE
DRAINAGE DISTRICT NO. 112
BOONE COUNTY, IOWA
Main Tile Maintenance Assessment Schedule

Deedholder(s)	Parcel Number	Sec-Twp -Rng	Legal Description	Benefited Acres	Class. %	Assessment (\$)	Ratio To Total Cost
Bartels, Rachel	088226254486072	25-82-26	ANDERSONS 2ND ADD LOT 3 BLOCK 5 SE SE	0.20	0.06	\$2.31	0.002%
Bartlett, Micah	088226361486097	36-82-26	UNION LAND CO ADD N 160' OF LOT 13 SE NE	0.25	0.00	\$0.00	0.000%
BDC Holdings LLC	088226361286005	36-82-26	W 46' OF LOTS 4 & 6 BLK 1 NW NE	0.15	0.01	\$0.39	0.000%
Beek, Arthur L; Beek, Ronelle	088225303386046	30-82-25	BURKHEIMERS 2ND ADD LOT 11 SW SW	0.23	0.01	\$0.39	0.000%
Beerends, Michael; Beerends, Amy	088226254386034	25-82-26	ANDERSONS 2ND ADD L 2 B 4 SW SE	0.15	0.02	\$0.77	0.001%
Beggs, Celine; Shoemaker, Hunter	088225312286114	31-82-25	LAWBAUGHS ADD LOT 25, W 21.5' OF LOT 26 & S 1/2 OF VAC ADJ E-W (8')	0.22	0.01	\$0.39	0.000%
Behn, Jerome L; Behn, Dennise M	088226124400001	12-82-26	SE SE (EX PARCEL A)	35.97	51.09	\$1,970.02	1.970%
Behn, Jerome L; Behn, Dennise M	088226124300001	12-82-26	SW SE	39.00	75.37	\$2,906.25	2.906%
Beljaars, Rudolph	088226364186012	36-82-26	HOPKINS ADD LOT 2 BLOCK 2 NE SE	0.20	0.00	\$0.00	0.000%
Bell, Steven J; Hagen, LeAnn M	088225182300002	18-82-25	BEG 1328.50' S OF NW COR, E 238', S 169' W 238', N 169' TO POB SW NW	0.00	0.00	\$0.00	0.000%
Bell, William C; Bell, Christine A	088226361486096	36-82-26	UNION LAND CO ADD N 50' OF S 66' L 13 SE NE	0.08	0.00	\$0.00	0.000%
Bennett, Jamie John; Bennett, Abby Rae	088226254486060	25-82-26	206 1/4' X 132' IN S CTR OF SE SE	0.63	0.11	\$4.24	0.004%
Berberich, Micah; Berberich, Jessica	088226243400003	24-82-26	SE SW 24-82-26 & NE NW 25-82-26: BEG 798.88' W OF S 1/4 COR,S 0*33' W 419.08	1.79	0.90	\$34.70	0.035%
Berg Properties LLC; c/o Rollo G Berg	088226361186079	36-82-26	BOLLE ROW ADD N 1/2 OF LOT 2 BLK 4 NE NE	0.10	0.00	\$0.00	0.000%
Berg, Michael G; Berg, Lauren M	088226361186045	36-82-26	BOLLE ROW ADD E 1/2 L 6 & 8 BLK 1 NE NE	0.20	0.02	\$0.77	0.001%

PRELIMINARY CLASSIFICATION SCHEDULE
MAIN TILE
DRAINAGE DISTRICT NO. 112
BOONE COUNTY, IOWA
Main Tile Maintenance Assessment Schedule

Deedholder(s)	Parcel Number	Sec-Twp -Rng	Legal Description	Benefited Acres	Class. %	Assessment (\$)	Ratio To Total Cost
BJTT LLC	088226361386169	36-82-26	ALL THAT PT OF WATER ST LY BETWEEN L 1 & 4 B 30 & L 2 & 3 B 29 & E 1/2 OF L 1	0.00	0.00	\$0.00	0.000%
Blackman, Logan	088226254486137	25-82-26	LOT 5 IN SE SE SE: (EX N 140' & EX COM @ PT 32 RODS W OF SE COR TH N 190', W 66'	0.21	0.01	\$0.39	0.000%
Bollie, Bret A	088226254486086	25-82-26	ANDERSONS 2ND ADD L 3 B 6 SE SE	0.29	0.07	\$2.70	0.003%
Bollie, Paul A; Bollie, Karen J	088226254386104	25-82-26	OAKLEAFS ADD SW SE LOT 7 BLOCK 4	0.15	0.01	\$0.39	0.000%
Bollie, Paul Allen; Bollie, Karen June	088226254386103	25-82-26	OAKLEAFS ADD SW SE LOT 6 BLOCK 4	0.15	0.02	\$0.77	0.001%
Bollie, Paul Allen; Bollie, Karen June	088226254386102	25-82-26	OAKLEAFS ADD SW SE LOTS 4 & 5 BLOCK 4	0.30	0.08	\$3.08	0.003%
Bollinger, Noah J; Bollinger, Hannah J	088226361286198	36-82-26	NORTH CONTINUATION LOT 6 NW NE	0.21	0.05	\$1.93	0.002%
Bounds, Tara M; Bounds, Daniel A	088226254486094	25-82-26	ANDERSONS 2ND ADD LOT 1 BLOCK 7 (EX E 20') SE SE	0.26	0.01	\$0.39	0.000%
Bradfield, Denise M; Fitzgerald, Kenneth M	088226361486111	36-82-26	UNION LAND CO ADD E 110' OF LOT 17 SE NE	0.56	0.01	\$0.39	0.000%
Brandhorst, Mikel; Brandhorst, Paula	088226254186076	25-82-26	MAPLE RIDGE PLAT 5 LOT 12 S 1/2 NE SE	0.30	0.04	\$1.54	0.002%
Bregar, John A	088226361186136	36-82-26	STOVERS 1ST ADD E 82' OF LOTS 1 & 2 BLOCK 5 NE NE	0.25	0.01	\$0.39	0.000%
Bregar, Johnny A; Bregar, Christina	088226254186085	25-82-26	MAPLE RIDGE PLAT 6 LOT 8 NE SE & NW SE	0.34	0.05	\$1.93	0.002%
Bridgewater, Jerrod; Bridgewater, Tiffany	088225303386235	30-82-25	TIGER RUN LOT 26	0.20	0.00	\$0.00	0.000%
Briles, Beau	088226361186029	36-82-26	WARDENS SUB- DIV BEG AT NW COR L 13 S 132', W 66', N 132' E 66' TO P.O.B.	0.20	0.05	\$1.93	0.002%


PRELIMINARY CLASSIFICATION SCHEDULE
MAIN TILE
DRAINAGE DISTRICT NO. 112
BOONE COUNTY, IOWA
Main Tile Maintenance Assessment Schedule

Deedholder(s)	Parcel Number	Sec-Twp -Rng	Legal Description	Benefited Acres	Class. %	Assessment (\$)	Ratio To Total Cost
Brommel, Ryan T; Brommel, Jennifer	088226364186053	36-82-26	HOPKINS ADD W 1/2 LOTS 1 & 2 BLK 13 & ALL OF VAC N-S ALLEY IN BLK 13	0.22	0.00	\$0.00	0.000%
Brooks, Nicholas	088225303386072	30-82-25	EAST LAWN FIRST ADD LOT 2 SW SW	0.24	0.00	\$0.00	0.000%
Brower, Michelle M	088225303386047	30-82-25	BURKHEIMERS 2ND ADD L 12, 13 & 14 SW SW	0.58	0.03	\$1.16	0.001%
Brower, Michelle M	088226361286148	36-82-26	LOT 1 & N 12' OF LOT 3 BLOCK 13 NW NE	0.24	0.03	\$1.16	0.001%
Brown, Cary L; Brown, Robin L	088226254486042	25-82-26	FAIRVIEW ACRES LAWSONS SUB- DIV LOT 40 SE SE	0.23	0.02	\$0.77	0.001%
Brown, Daniel E; Brown, Wanda J	088226361186013	36-82-26	WARDENS SUB- DIV W 118' OF L 6 NE NE	0.36	0.07	\$2.70	0.003%
Brown, Kyle G; Brown, Margaret R	088226243200001	24-82-26	NW SW: LOT 1 (EX HWY)	1.41	0.71	\$27.38	0.027%
Brown, Richard L	088226364286011	36-82-26	LOTS 7 & 8 OF 1 OF 1 (INCL FORMER RR ROW) NW SE	0.03	0.00	\$0.00	0.000%
Brown, Sara Lynne; Gerst, Judith	088226364186016	36-82-26	HOPKINS ADD E 1/2 OF LOTS 5 & 6 BLOCK 2 NE SE	0.20	0.00	\$0.00	0.000%
Brown, Thomas W; Brown, Tamara J	088225303386200	30-82-25	TIGER RUN LOT 19	0.00	0.00	\$0.00	0.000%
Brunk, Nathaniel; Brunk, Janna	088226361486116	36-82-26	UNION LAND CO ADD S 100' OF W 120'L 18 SE NE	0.28	0.00	\$0.00	0.000%
Brunner, John B; Brunner, Tracy L	088226361186052	36-82-26	BOLLE ROW ADD LOT 1 BLOCK 2 NE NE	0.20	0.01	\$0.39	0.000%
Bruns, Caleb Michael; Devig, Elizabeth Ann	088225303386230	30-82-25	TIGER RUN LOT 25	0.00	0.00	\$0.00	0.000%
Bruster, Ernest W	088225303386039	30-82-25	BURKHEIMERS 2ND ADD LOT 4 SW SW	0.22	0.00	\$0.00	0.000%
Bryant, Nickie Kimbrel; Bryant, Darrell Allen Jr	088226254186020	25-82-26	MAPLE RIDGE PLAT 2 LOT 5 S 1/2 OF NE SE	0.20	0.00	\$0.00	0.000%
BSW Properties LLC	088226364186041	36-82-26	HOPKINS ADD LOT 3: BLOCK 4 & S 1/2 OF ADJ ALLEY ABUTTING N LINE OF	0.23	0.00	\$0.00	0.000%

PRELIMINARY CLASSIFICATION SCHEDULE
MAIN TILE
DRAINAGE DISTRICT NO. 112
BOONE COUNTY, IOWA
Main Tile Maintenance Assessment Schedule

Deedholder(s)	Parcel Number	Sec-Twp -Rng	Legal Description	Benefited Acres	Class. %	Assessment (\$)	Ratio To Total Cost
BSW Properties LLC	088226364186042	36-82-26	HOPKINS ADD LOT 4 BLOCK 4 NE SE	0.20	0.00	\$0.00	0.000%
Bunce, Nicholas; Harvey, Emma & Jeffrey	088226362186002	36-82-26	ANDERSON 1ST ADD S 1/2 LOT 1 BLOCK 1 NE NW	0.21	0.02	\$0.77	0.001%
Burich, Stephen	088226361486024	36-82-26	BOLLE ROW ADD L 4 B 7 SE NE	0.20	0.00	\$0.00	0.000%
Burke, Linsey Jo	088226254186088	25-82-26	MAPLE RIDGE PLAT 6 LOT 11 NE SE & NW SE	0.27	0.12	\$4.63	0.005%
Burke, Thomas A	088226254386126	25-82-26	OAKLEAFS ADD LOT 7 BLOCK 5 SW SE	0.15	0.02	\$0.77	0.001%
Burkhart, Bobbi Jo; Burkhart, Donna J Revocable Trust	088226254486027	25-82-26	FAIRVIEW ACRES LAWSONS SUB- DIV LOT 25 SE SE	0.25	0.06	\$2.31	0.002%
Burkhart, Jacquelyne D	088225303386041	30-82-25	BURKHEIMERS 2ND ADD LOT 6 SW SW	0.22	0.01	\$0.39	0.000%
Burkheimer, Gerald A	088225312286162	31-82-25	STOVERS 2ND ADD LOTS 4 & 5 BLOCK 17 & VAC ALLEY LY BETWN LOTS 4 & 5 NW NW	0.42	0.00	\$0.00	0.000%
Burton, Suzi M; Burton, Brian K	088226361186128	36-82-26	STOVERS 1ST ADD W 1/2 OF LOTS 1 & 2 BLOCK 4 NE NE	0.20	0.01	\$0.39	0.000%
Byriel, Winifred M	088225303386010	30-82-25	BURKHEIMERS ADD LOT 10 BLOCK 1 SW SW	0.31	0.00	\$0.00	0.000%
C C Anderson Group LLC (or); Anderson, C C Group LLC	088225303386064	30-82-25	BURKHEIMERS 2ND ADD N 15' OF LOT 22 & ALL OF LOT 23 SW SW	0.24	0.01	\$0.39	0.000%
Caldwell, Michelle L. Williams	088226361186138	36-82-26	STOVERS 1ST ADD E 69' OF LOTS 3 & 4 BLOCK 5 NE NE	0.21	0.01	\$0.39	0.000%
Campbell, Tracy	088226253100001	25-82-26	NE SW: LOT 1 OF L 1	3.80	2.08	\$80.20	0.080%
Campbell, Tracy A; Campbell, Kay D	088226253100002	25-82-26	NE SW: LOT 2 OF LOT 1	3.06	0.88	\$33.93	0.034%

PRELIMINARY CLASSIFICATION SCHEDULE
MAIN TILE
DRAINAGE DISTRICT NO. 112
BOONE COUNTY, IOWA
Main Tile Maintenance Assessment Schedule

Deedholder(s)	Parcel Number	Sec-Twp -Rng	Legal Description	Benefited Acres	Class. %	Assessment (\$)	Ratio To Total Cost
Cardines, Kailee D	088226254386006	25-82-26	ANDERSONS 2ND ADD LOT 6 (EX S 14') & S 28' OF LOT 7 BLK 2 SW SE	0.23	0.11	\$4.24	0.004%
Carhill, Nathan; Fooker, Jessica	088226364186029	36-82-26	HOPKINS ADD W 1/2 L 3 & 4 BLK 3 NE SE	0.20	0.00	\$0.00	0.000%
Carlson, Alicia S	088226254486043	25-82-26	FAIRVIEW ACRES LAWSONS SUB- DIV LOT 41, EX PT N OF LINE DUE E FROM	0.15	0.03	\$1.16	0.001%
Carlson, Alicia S	088226254486041	25-82-26	FAIRVIEW ACRES LAWSONS SUB- DIV LOT 39 SE SE	0.23	0.02	\$0.77	0.001%
Carlson, Brandon J	088226131100002	13-82-26	NE NE: COM 508.3' W OF NE COR, W 353.25' S 345.5', E 340.43', N 345.5' TO P.O.B.	2.48	2.34	\$90.23	0.090%
Carlson, Brandon J	088225303386029	30-82-25	BURKHEIMERS ADD LOT 2 BLOCK 3 SW SW	0.38	0.00	\$0.00	0.000%
Carlson, Douglas K; Carlson, Kristie	088226131200001	13-82-26	NW NE: LOT 1	7.00	8.40	\$323.90	0.324%
Carlson, Douglas K; Carlson, Kristie	088226131100001	13-82-26	NE NE (EX LOT 1, & BEG 508.3' W OF NE COR, W 547.75', S 345.5', E 534.93', N	32.71	31.76	\$1,224.66	1.225%
Carlson, Evelyn Faye	088226254486142	25-82-26	(EX N 66') E 66' OF N 198' OF LOT 6 SE SE SE	0.20	0.00	\$0.00	0.000%
Carlson, Gary R	088225312286120	31-82-25	STOVERS 2ND ADD N 1/2 L 3 & 4 BLK 14 NW NW	0.20	0.01	\$0.39	0.000%
Carlson, Marc T; Carlson, Crystal J	088226361186028	36-82-26	WARDENS SUB- DIV BEG 66' E OF SW COR L 14, E 66', N 198' W 66', S 198' TO POB	0.21	0.02	\$0.77	0.001%
Carlson, Richard C; Carlson, Dorothy	088225303386019	30-82-25	BURKHEIMERS ADD LOT 3 BLOCK 2 SW SW	0.25	0.00	\$0.00	0.000%
Carlson, Ronald; Carlson, Vicki	088225193300001	19-82-25	SW FR SW	16.32	6.06	\$233.67	0.234%
Carmichael, Douglas A & Diane K Family Trust; Carmichael, Douglas A & Diane K Co-Trustees	088226253200001	25-82-26	SW  LOT 5 INCL .94 AC RD R.O.W.	16.89	4.69	\$180.85	0.181%

PRELIMINARY CLASSIFICATION SCHEDULE
MAIN TILE
DRAINAGE DISTRICT NO. 112
BOONE COUNTY, IOWA
Main Tile Maintenance Assessment Schedule

Deedholder(s)	Parcel Number	Sec-Twp -Rng	Legal Description	Benefited Acres	Class. %	Assessment (\$)	Ratio To Total Cost
Carpenter, Chad A; Carpenter, Mary A	088226361486093	36-82-26	UNION LAND CO ADD E 90' OF LOT 12 SE NE	0.47	0.00	\$0.00	0.000%
Carpenter, Chad; Carpenter, Mary	088226361186161	36-82-26	STOVERS 1ST ADD E 131' OF LOTS 2 & 3 & E 1/2 OF E- W ALLEY BETWEEN LOTS 2 & 3	0.43	0.02	\$0.77	0.001%
Caseys Marketing Company	088225312286099	31-82-25	LAWBAUGHS ADD LOTS 11, 12, 13 & 14 NW NW	0.68	0.03	\$1.16	0.001%
Castillo, Sesia	088225303386270	30-82-25	TIGER RUN LOT 33	0.05	0.00	\$0.00	0.000%
CBAS LLC; % Rhonda Smeltzer	088225193100002	19-82-25	S 70.60 A OF N 1/2 OF SW 1/4	23.21	9.40	\$362.46	0.362%
CBAS LLC; % Rhonda Smeltzer	088225192300001	19-82-25	SW FR NW & LOT 2 OF SE NW	24.89	12.59	\$485.47	0.485%
CBAS LLC; % Rhonda Smeltzer	088225193100001	19-82-25	N 15.47 A OF N 1/2 OF SW 1/4	4.37	1.93	\$74.42	0.074%
Central Iowa Regional Housing Authority	088226254386105	25-82-26	OAKLEAFS ADD LOT 8 BLOCK 4 SW SE	0.15	0.02	\$0.77	0.001%
Central Iowa Regional Housing Authority	088226254386106	25-82-26	OAKLEAFS ADD LOT 9 BLOCK 4 SW SE	0.15	0.02	\$0.77	0.001%
Central Iowa Regional Housing Authority	088226361486049	36-82-26	UNION LAND CO ADD E 200' OF L 2 (EX RY) SE NE	1.36	0.02	\$0.77	0.001%
Cerretti, Robert A; Cerretti, Bertha	088225192200001	19-82-25	NW FR NW (EX PARCELS A & B)	22.77	12.29	\$473.90	0.474%
Cerretti, Robert A; Cerretti, Bertha E	088225192200004	19-82-25	NW FR NW: PARCELS A & B	2.83	1.28	\$49.36	0.049%
Cerretti, Robert; Cerretti, Bertha	088226134300001	13-82-26	LOT 1 SW SE	6.34	5.25	\$202.44	0.202%
Cerretti, Robert; Cerretti, Bertha	088226241100001	24-82-26	NE NE	38.50	39.87	\$1,537.38	1.537%
Cerretti, Robert; Cerretti, Bertha	088226241200001	24-82-26	LOT 1 NW NE	6.03	6.29	\$242.54	0.243%
Chaney, William	088226361186160	36-82-26	STOVERS 1ST ADD LOT 1 BLOCK 7 NE NE	0.28	0.02	\$0.77	0.001%
Chapman, Curt L	088226361386161	36-82-26	E 90' LOT 1, E 8' N-S ADJ ALLEY & E 42' LOT 1 BEING PART ABAN RR ROW BLK 29	0.19	0.00	\$0.00	0.000%
Check, Kaye	088226243400001	24-82-26	SE SW (EX .80A LY SW OF RD, EX BEG 798.88 W OF S 1/4 COR, S S 419.08', NW'LY	29.03	17.49	\$674.41	0.674%

PRELIMINARY CLASSIFICATION SCHEDULE

MAIN TILE

DRAINAGE DISTRICT NO. 112

BOONE COUNTY, IOWA

Main Tile Maintenance Assessment Schedule

Deedholder(s)	Parcel Number	Sec-Twp -Rng	Legal Description	Benefited Acres	Class. %	Assessment (\$)	Ratio To Total Cost
Check, Kaye	088226243100001	24-82-26	NE SW	39.10	27.08	\$1,044.20	1.044%
Check, Kaye	088226252100001	25-82-26	LOTS 1 & 2 NE NW	21.56	11.24	\$433.41	0.433%
Check, Kaye E Revocable Trust; Check, Kaye E Trustee	088226244200002	24-82-26	LOT 2 NW SE	31.00	24.35	\$938.93	0.939%
Check, Kaye E Revocable Trust; Check, Kaye E Trustee	088226244100002	24-82-26	W 22.89 A NE SE	22.50	16.53	\$637.39	0.637%
Check, Kaye E Revocable Trust; Check, Kaye E Trustee	088226244200001	24-82-26	LOT 1 NW SE	5.20	3.92	\$151.15	0.151%
Check, Kaye E Revocable Trust; Check, Kaye E Trustee	088226014100001	1-82-26	NE SE	31.59	53.24	\$2,052.92	2.053%
Check, Kaye E Revocable Trust; Check, Kaye E Trustee	088226014400001	1-82-26	SE SE	38.00	64.41	\$2,483.64	2.484%
Check, Kaye E Revocable Trust; Check, Kaye E Trustee	088226014300001	1-82-26	LOT 1 SW SE	8.30	19.31	\$744.59	0.745%
Check, Kaye E Revocable Trust; Check, Kaye E Trustee	088226014200005	1-82-26	LOT 2 OF 1 NW SE	3.47	7.66	\$295.37	0.295%
Christensen, Dustin James; Christensen, Miranda Marie	088226361486045	36-82-26	HARNEY ESTATES LOT 5 SE NE	0.56	0.01	\$0.39	0.000%
Christianson, Joyce E	088226361486028	36-82-26	BOLLE ROW ADD LOT 8 BLOCK 7 SE NE	0.20	0.00	\$0.00	0.000%
Christianson, Nadine L.E., Rem; Christianson, Sharon & Diane M	088225302400001	30-82-25	SE NW	9.62	1.33	\$51.28	0.051%
Christianson, Nadine L.E., Rem; Christianson, Sharon & Diane M	088225302300001	30-82-25	SW NW FR (EX E 70'OF W 120'OF N 100')	37.91	7.11	\$274.16	0.274%
Christofferson, Toni	088226254186042	25-82-26	MAPLE RIDGE PLAT 3 LOT 4 PART OF S 1/2 NE SE	0.14	0.00	\$0.00	0.000%
Church Of Christ, Trustees	088226361186014	36-82-26	NE NE: WARDENS SUB-DIV LOTS 7, 8, 9	0.56	0.23	\$8.87	0.009%
City of Madrid Iowa	088226254386166	25-82-26	OAKLEAFS ADD LOT 2 BLOCK 7 SW SE	0.15	0.08	\$3.08	0.003%
City of Madrid Iowa	088226254386165	25-82-26	OAKLEAFS ADD LOT 1 BLOCK 7 SW SE	0.15	0.08	\$3.08	0.003%
City of Madrid Iowa	088226254386039	25-82-26	ANDERSONS 2ND ADD N 1/2 OF LOT 7 BLK 4 SW SE	0.08	0.04	\$1.54	0.002%
City of Madrid Iowa	088226254386188	25-82-26	OAKLEAFS ADD SW SE LOT 1 BLOCK 8	0.20	0.12	\$4.63	0.005%
City of Madrid Iowa	088225312286190	31-82-25	FORMER UNION PACIFIC RR ROW, VARIABLE IN WIDTH, OVER & ACROSS W 1/2 NW 1/4	0.84	0.02	\$0.77	0.001%

PRELIMINARY CLASSIFICATION SCHEDULE
MAIN TILE
DRAINAGE DISTRICT NO. 112
BOONE COUNTY, IOWA
Main Tile Maintenance Assessment Schedule

Deedholder(s)	Parcel Number	Sec-Twp -Rng	Legal Description	Benefited Acres	Class. %	Assessment (\$)	Ratio To Total Cost
City of Madrid Iowa	088226361486150	36-82-26	FORMER UNION PACIFIC RR ROW, VARIABLE IN WIDTH, OVER & ACROSS N 1/2 SEC 36	1.09	0.02	\$0.77	0.001%
City State Bank Madrid Iowa	088226361186060	36-82-26	BOLLE ROW ADD LOT 8 BLOCK 2 & W 1/2 OF ALLEY ADJ TO LOT 6 & 8 NE NE	0.23	0.01	\$0.39	0.000%
City State Bank Madrid Iowa	088226361186059	36-82-26	BOLLE ROW ADD S 16' OF W 1/2 OF LOT 5 & W 1/2 OF LOT 7 BLOCK 2 & E 1/2 OF	0.15	0.01	\$0.39	0.000%
City State Bank Madrid Iowa	088226361186058	36-82-26	BOLLE ROW ADD E 1/2 OF LOT 7 & S 16' OF E 1/2 OF LOT 5 BLOCK 2 NE NE	0.12	0.01	\$0.39	0.000%
Clark, Hannah N; Mc Mains, Dylan	088226254486033	25-82-26	FAIRVIEW ACRES LAWSONS SUB- DIV LOT 31 SE SE	0.24	0.03	\$1.16	0.001%
Clark, Joseph Raymond; Clark, Lauren Kay	088226254486127	25-82-26	LOT 2 (EX N 165') SE SE SE	0.40	0.08	\$3.08	0.003%
Clegg, Howard R; Clegg, Perlene K	088225312286118	31-82-25	STOVERS 2ND ADD LOT 1 BLOCK 14 & N 1/2 ADJ VAC ALLEY NW NW	0.20	0.01	\$0.39	0.000%
Committee for Agricultural Development	088225183300001	18-82-25	SW FR SW (EX BEG 423.6', N OF SW COR, TH N 477.7',E 455.9' S 477.7',W 455.9'TO	13.28	6.99	\$269.53	0.270%
Comstock, David R; Comstock, Lana M	088226254486077	25-82-26	ANDERSONS 2ND ADD L 8 B 5 SE SE	0.20	0.06	\$2.31	0.002%
Conner, Brice D	088226361186139	36-82-26	STOVERS 1ST ADD W 63' OF LOTS 3 & 4 BLOCK 5 NE NE	0.20	0.01	\$0.39	0.000%
Cory, Andrew Jeremy	088226254486049	25-82-26	FAIRVIEW ACRES LAWSONS SUB- DIV LOT 46 SE SE	0.26	0.04	\$1.54	0.002%
Cronk, Aaron A; Cronk, Sarah M L	088226254186084	25-82-26	MAPLE RIDGE PLAT 6 LOT 7 NE SE & NW SE	0.34	0.05	\$1.93	0.002%

PRELIMINARY CLASSIFICATION SCHEDULE
MAIN TILE
DRAINAGE DISTRICT NO. 112
BOONE COUNTY, IOWA
Main Tile Maintenance Assessment Schedule

Deedholder(s)	Parcel Number	Sec-Twp -Rng	Legal Description	Benefited Acres	Class. %	Assessment (\$)	Ratio To Total Cost
Dalton Concrete Construction LLC	088226361486062	36-82-26	UNION LAND CO ADD LOT 3: BEG AT SW COR E 103.5', N 113.5', W 103.5', S 113.5'	0.14	0.00	\$0.00	0.000%
Dalton, Bernard	088226361286135	36-82-26	L 1 B 12 & ALL 16.5 OF VAC ALLEY BETWEEN LOTS 1 & 2 NW NE	0.23	0.06	\$2.31	0.002%
Dalton, Dustin	088226361286006	36-82-26	E 44' OF W 90' OF LOTS 4 & 6 IN BLOCK 1 NW NE	0.13	0.01	\$0.39	0.000%
Dalton, Dustin	088226361286017	36-82-26	BLOCK 1: 42' OF RR ROW ADJ TO E SIDE OF LOTS 4 & 6 NW NE	0.13	0.02	\$0.77	0.001%
Dalton, Dustin	088226361286004	36-82-26	E 24' OF S 27' OF W 90' OF LOT 3 BLOCK 1 & 42' OF ADJ RR ROW ADJ THE S 27' OF	0.04	0.00	\$0.00	0.000%
Dalton, Dustin R D	088226361286062	36-82-26	S 22' OF L 1 B 5 NW NE	0.05	0.00	\$0.00	0.000%
Dalton, Randy W	088226254486106	25-82-26	ANDERSONS 2ND ADD L 1 B 8 SE SE	0.19	0.01	\$0.39	0.000%
Dalton, Randy W	088226361186081	36-82-26	BOLLE ROW ADD S 1/2 OF LOT 2 & ALL OF LOT 4 BLK 4 NE NE	0.30	0.00	\$0.00	0.000%
Dalton, Rhonda	088226361186188	36-82-26	STOVERS 1ST ADD THAT PART OF NE NE BOUNDED AS FOLLOWS: ON N BY LINE	0.20	0.00	\$0.00	0.000%
Dalton, Rhonda	088226361186187	36-82-26	STOVERS 1ST ADD LOT 2 BLOCK 10 NE NE	0.17	0.00	\$0.00	0.000%
Dalton, Rodney A	088226254386227	25-82-26	OAKLEAFS ADD SW SE LOTS 15 & 16 BLOCK 4	0.30	0.06	\$2.31	0.002%
Davis Family Trust, The	088226254486130	25-82-26	E 66' OF S 105' OF N 165' L 3 SE SE SE	0.16	0.01	\$0.39	0.000%
Davis, Juneal A; Pickering, Carla J	088226254486016	25-82-26	FAIRVIEW ACRES LAWSONS SUB- DIV LOT 14 (EX N 1.5') SE SE	0.23	0.06	\$2.31	0.002%

PRELIMINARY CLASSIFICATION SCHEDULE
MAIN TILE
DRAINAGE DISTRICT NO. 112
BOONE COUNTY, IOWA
Main Tile Maintenance Assessment Schedule

Deedholder(s)	Parcel Number	Sec-Twp -Rng	Legal Description	Benefited Acres	Class. %	Assessment (\$)	Ratio To Total Cost
Davis, Leon M	088226254386078	25-82-26	OAKLEAFS ADD LOTS 3 & 4 BLK 3 SW SE	0.30	0.03	\$1.16	0.001%
Dean, William J; Dean, Krista M	088226254486098	25-82-26	ANDERSONS 2ND ADD L 4 B 7 SE SE	0.20	0.01	\$0.39	0.000%
DeHaan, Shannon M	088226254186021	25-82-26	MAPLE RIDGE PLAT 2 LOT 6 S 1/2 NE SE	0.22	0.00	\$0.00	0.000%
DeWall, Garry A; DeWall, Linda L	088226361486005	36-82-26	BOLLE ROW ADD L 6 B 5 SE NE	0.20	0.00	\$0.00	0.000%
Diederich, Jonathan	088226364286029	36-82-26	PARK VIEW ESTATES OF MADRID LOT 5 NW SE	0.03	0.00	\$0.00	0.000%
Diersen, Ryan Michael	088225303386038	30-82-25	BURKHEIMERS 2ND ADD LOT 3 SW SW	0.22	0.00	\$0.00	0.000%
Dinan, Joseph M; Dinan, Amanda M	088226254486154	25-82-26	SE SE SE: W 1/2 OF S 132' OF LOT 9 & E 1/2 OF S 132' OF LOT 10	0.40	0.01	\$0.39	0.000%
Dingel, Brody; Dingel, Rachel	088226361186046	36-82-26	BOLLE ROW ADD W 1/2 OF LOTS 6 & 8 BLOCK 1 NE NE	0.20	0.02	\$0.77	0.001%
DMCC Properties LLC	088226254486153	25-82-26	S 99' OF LOT 8 IN SE SE SE	0.53	0.01	\$0.39	0.000%
Dodd, William R; Dodd, Betty L	088225303386028	30-82-25	BURKHEIMERS ADD LOT 1 BLOCK 3 SW SW	0.38	0.00	\$0.00	0.000%
Dodds, Richard W; Dodds, Marcia S	088226254186086	25-82-26	MAPLE RIDGE PLAT 6 LOT 9 NE SE & NW SE	0.29	0.08	\$3.08	0.003%
Dooley, Michael P; Dooley, Terry L	088226254486030	25-82-26	FAIRVIEW ACRES LAWSONS SUB- DIV LOT 28 SE SE	0.21	0.08	\$3.08	0.003%
Dorman, Laurie	088225303386005	30-82-25	BURKHEIMERS ADD LOT 5 BLOCK 1 SW SW	0.13	0.00	\$0.00	0.000%
Doubler, Tracy W; Stanley, Melissa R	088226254186073	25-82-26	MAPLE RIDGE PLAT 5 LOT 9 PART OF S 1/2 NE SE	0.25	0.06	\$2.31	0.002%
Douglas, Darren Lee	088226254486047	25-82-26	FAIRVIEW ACRES LAWSONS SUB- DIV LOT 44 SE SE	0.24	0.06	\$2.31	0.002%
Douglas, J Clark; Douglas, Carolyn E	088225303386007	30-82-25	BURKHEIMERS ADD LOT 7 BLOCK 1 SW SW	0.31	0.01	\$0.39	0.000%

PRELIMINARY CLASSIFICATION SCHEDULE
MAIN TILE
DRAINAGE DISTRICT NO. 112
BOONE COUNTY, IOWA
Main Tile Maintenance Assessment Schedule

Deedholder(s)	Parcel Number	Sec-Twp -Rng	Legal Description	Benefited Acres	Class. %	Assessment (\$)	Ratio To Total Cost
Drake, Gregory A; Drake, Sherry Rae M	088225183300002	18-82-25	BEG 423.6' N OF SW COR, TH N 477.7', E 455.9', S 477.7', W 455.9' TO POB SW SW	4.63	2.62	\$101.03	0.101%
Drake, Roderick S	088226364186153	36-82-26	HOPKINS ADD E-W ALLEY ABUTTING THE SOUTH SIDE OF W 1/2 LOT 2 BLOCK 3	0.03	0.00	\$0.00	0.000%
Drewis, Matthew; Drewis, Ann	088226254386201	25-82-26	FOR RES--1.48 A LOTS 2 OF 2 & 3 OF 2 SW SE & LOTS 1 & L 1 OF 2 SE SW .48 A	2.51	1.27	\$48.97	0.049%
DuVall, Rhonda R; DuVall, Joel A	088226254386150	25-82-26	OAKLEAFS ADD SW SE N 1/2 LOT 8 BLOCK 6	0.08	0.03	\$1.16	0.001%
DuVall, Rhonda R; DuVall, Joel A	088226254386149	25-82-26	OAKLEAFS ADD SW SE LOT 7 BLOCK 6	0.15	0.06	\$2.31	0.002%
DuVall, Rhonda R; DuVall, Joel A	088226254386148	25-82-26	OAKLEAFS ADD SW SE S 1/2 OF LOT 5 & ALL OF LOT 6 BLOCK 6	0.23	0.06	\$2.31	0.002%
Dykstra, Lacey J; Ortiz, Anthony J	088226361486003	36-82-26	BOLLE ROW ADD: TR OF LAND E OF & ADJ TO BLOCK 5 IN BOLLE ROW ADDITION:	0.38	0.00	\$0.00	0.000%
Eagleton, Brian L; Eagleton, Kathleen E	088226254386208	25-82-26	FAIRVIEW ACRES LAWSONS SUB-DIV LOT 50 SW SE	0.41	0.16	\$6.17	0.006%
Edwards, Desiree D	088225312286095	31-82-25	LAWBAUGHS ADD N 1/2 VAC E-W (8') ALLEY ADJ TO LOTS 9 & 10 NW NW	0.03	0.00	\$0.00	0.000%
Edwards, Desiree D	088225312286094	31-82-25	LAWBAUGHS ADD LOTS 9 & 10 NW NW	0.38	0.01	\$0.39	0.000%
Eischen, Ethan	088226254386129	25-82-26	OAKLEAFS ADD SW SE LOT 10 BLOCK 5	0.15	0.03	\$1.16	0.001%
Elsberry, Kristine M; Elsberry, Joseph Edward	088226364186003	36-82-26	HOPKINS ADD W 86' OF L 1 & 2 B 1 NE SE	0.27	0.00	\$0.00	0.000%

PRELIMINARY CLASSIFICATION SCHEDULE
MAIN TILE
DRAINAGE DISTRICT NO. 112
BOONE COUNTY, IOWA
Main Tile Maintenance Assessment Schedule

Deedholder(s)	Parcel Number	Sec-Twp -Rng	Legal Description	Benefited Acres	Class. %	Assessment (\$)	Ratio To Total Cost
Englund, Tricia; Englund, Peter	088226254186066	25-82-26	MAPLE RIDGE PLAT 5 LOT 2 PART OF S 1/2 NE SE	0.24	0.03	\$1.16	0.001%
Erickson, Janet M	088226132200004	13-82-26	COM 829.6' E & 888.8 S OF NW COR, S 437.4' W 242', N 411.2', E 219.9' TO POB	0.84	1.08	\$41.64	0.042%
Erickson, Kathleen	088226254186048	25-82-26	MAPLE RIDGE PLAT 3 LOT 10 PART OF S 1/2 NE SE	0.17	0.00	\$0.00	0.000%
Espinosa, Juan M	088226253486006	25-82-26	HEPBURNS WEST LAWN W 74' OF LOTS 5 & 6 SE SW	0.17	0.02	\$0.77	0.001%
Estes, James D Jr	088226364186006	36-82-26	HOPKINS ADD E 118.6' OF LOT 4 BLK 1 NE SE	0.17	0.00	\$0.00	0.000%
Evans, David J; Evans, Erin R Wicker	088226361486042	36-82-26	HARNEY ESTATES LOT 1 SE NE	0.58	0.00	\$0.00	0.000%
Fahrman, Benjamin; Fahrman, Sarah	088226254486028	25-82-26	FAIRVIEW ACRES LAWSONS SUB- DIV LOT 26 SE SE	0.25	0.05	\$1.93	0.002%
Fairview Cemetery; Harris, Lyn Douglas Twp Clerk	088226242300004	24-82-26	SW NW: LOT 3 AND BEG 588.58' E OF W 1/4 COR, N 588.24', E 538.5',	3.60	1.45	\$55.91	0.056%
Fina, Tate Edward; Fina, Claire Arielle	088226254486023	25-82-26	FAIRVIEW ACRES LAWSONS SUB- DIV LOT 21 SE SE	0.24	0.03	\$1.16	0.001%
Fine, Adam	088226254186033	25-82-26	BEG 827.6' S OF E 1/4 COR, S 169.7', W 256.7', N 169.7', E 256.7' TO POB NE SE	0.84	0.00	\$0.00	0.000%
Firmstone, Richard A; Firmstone, Jennifer	088226254486026	25-82-26	FAIRVIEW ACRES LAWSONS SUB- DIV LOT 24 SE SE	0.25	0.03	\$1.16	0.001%
Fischer, Erin Michelle	088226361286137	36-82-26	LOT 3 BLOCK 12 NW NE	0.20	0.04	\$1.54	0.002%
Fischer, Jerry J	088226254486004	25-82-26	FAIRVIEW ACRES LAWSONS SUB- DIV LOT 4 SE SE & MAPLE RIDGE PLAT 2	0.26	0.00	\$0.00	0.000%

PRELIMINARY CLASSIFICATION SCHEDULE
MAIN TILE
DRAINAGE DISTRICT NO. 112
BOONE COUNTY, IOWA
Main Tile Maintenance Assessment Schedule

Deedholder(s)	Parcel Number	Sec-Twp -Rng	Legal Description	Benefited Acres	Class. %	Assessment (\$)	Ratio To Total Cost
Fischer, Michael G	088226361286071	36-82-26	LOT 4 BLOCK 5 & 42' ADJOINING E SIDE OF LOT 4 NW NE	0.00	0.00	\$0.00	0.000%
Fisher, Marlyn K; Fisher, Joyce E	088226254386226	25-82-26	OAKLEAFS ADD SW SE LOTS 8 & 9 BLOCK 1 & 50' OF ADJ RR ROW W 66' OF S 27' OF	0.32	0.08	\$3.08	0.003%
Fogarty, Matthew; Fogarty, Stephanie	088226361286003	36-82-26	LOT 3 BLOCK 1 NW NE	0.04	0.00	\$0.00	0.000%
Fogarty, Matthew; Fogarty, Stephanie	088226361286002	36-82-26	N 39' OF 3 & ALL OF L 2 B 1 & W 42' OF ADJ R.O.W. NW NE	0.33	0.04	\$1.54	0.002%
Forristall, Michael R; Forristall, Debra L	088226361486152	36-82-26	UNION LAND CO ADD W 70' OF LOT 15 & ALL LOT 16 (EX W 1/2) SE NE	0.86	0.00	\$0.00	0.000%
Freeman, Rodney K Jr	088226254486097	25-82-26	ANDERSONS 2ND ADD LOT 3 BLK 7 SE SE	0.20	0.01	\$0.39	0.000%
Fresh Market Properties LLC	088225303386052	30-82-25	BURKHEIMERS 2ND ADD LOTS 15, 16, 17 & S 1/2 OF 18 SW SW	0.67	0.03	\$1.16	0.001%
Frideres, Dwight & Judith Joint Revocable Trust; Frideres, Dwight M & Judith A Trustees	088226361286199	36-82-26	NORTH CONTINUATION LOT 7 NW NE	0.18	0.02	\$0.77	0.001%
Frideres, Dwight & Judith Joint Revocable Trust; Frideres, Dwight M & Judith A Trustees	088226254386223	25-82-26	SW SE: LOT 1 OF 3 (EX E 27')	0.21	0.02	\$0.77	0.001%
Friedel, Lucas	088226254486087	25-82-26	ANDERSONS 2ND ADD LOT 4 BLOCK 6 SE SE	0.21	0.04	\$1.54	0.002%
Friedel, Travis L	088226361286036	36-82-26	N 1/2 LOT 4 BLOCK 3 NW NE BOLLE ROW ADD	0.11	0.01	\$0.39	0.000%
Fritz, Eric Eugene	088226361186057	36-82-26	LOT 6 BLOCK 2 NE NE	0.20	0.01	\$0.39	0.000%
G & H Farms Inc	088226244300001	24-82-26	INC RR R.O.W. SW SE	39.99	26.35	\$1,016.05	1.016%
G & H Farms Inc	088226244400001	24-82-26	SE SE (EX BEG 721' N OF SE COR, W 375', N 265', E 375', S 265' TO POB EX E 50')	36.52	20.65	\$796.26	0.796%
G & H Farms Inc	088226141100001	14-82-26	N 17.88 A NE NE	0.01	0.01	\$0.39	0.000%
G & H Farms Inc	088226132200002	13-82-26	LOT 3 NW NW	0.32	0.46	\$17.74	0.018%

PRELIMINARY CLASSIFICATION SCHEDULE
MAIN TILE
DRAINAGE DISTRICT NO. 112
BOONE COUNTY, IOWA
Main Tile Maintenance Assessment Schedule

Deedholder(s)	Parcel Number	Sec-Twp -Rng	Legal Description	Benefited Acres	Class. %	Assessment (\$)	Ratio To Total Cost
G & H Farms Inc	088226132300001	13-82-26	W 3/4 OF SW NW	0.03	0.03	\$1.16	0.001%
G & H Farms Inc	088226132200001	13-82-26	LOT 2 NW NW (EX TRACT IN SE CORNER OF LOT 2)	11.47	14.73	\$567.99	0.568%
Galetich, Larry M; Galetich, Sonia L	088226361186003	36-82-26	WARDENS SUB- DIV N 70' OF E 175' OF LOT 3 NE NE	0.28	0.06	\$2.31	0.002%
Galetich, Steven J & Jana L Family Trust; Galetich, Steven J & Jana L Co-Trustees	088226253300001	25-82-26	W 1/4 SW & NE SW PART OF LOT 6 INCL 2.42 AC RD R.O.W.	1.72	0.30	\$11.57	0.012%
Galetich, Steven J & Jana L Family Trust; Galetich, Steven J & Jana L Co-Trustees	088226253486026	25-82-26	SE SW PART OF LOT 6 INCL .75 AC RD R.O.W.	9.51	1.86	\$71.72	0.072%
Garza, Monica	088226361186072	36-82-26	BOLLE ROW ADD S 44' OF L 8 B 3	0.13	0.00	\$0.00	0.000%
Gealow, Austin Duane; Gealow, Madison	088225303386265	30-82-25	TIGER RUN LOT 32	0.10	0.00	\$0.00	0.000%
Geneser, Charles W	088226254486156	25-82-26	W 66' OF S 132' OF LOT 10 SE SE SE	0.20	0.01	\$0.39	0.000%
Gibbons, Braden	088226254486012	25-82-26	FAIRVIEW ACRES LAWSONS SUB- DIV LOT 10 SE SE	0.35	0.01	\$0.39	0.000%
Gibbons, Kevin D	088226254386209	25-82-26	FAIRVIEW ACRES LAWSONS SUB- DIV LOT 51 & 50' OF ADJ R.O.W. SW SE	0.58	0.26	\$10.03	0.010%
Gibson, Christopher L; Gibson, Valarie Drake	088226254186069	25-82-26	MAPLE RIDGE PLAT 5 LOT 5 PART OF S 1/2 NE SE	0.32	0.13	\$5.01	0.005%
Gibson, William W; Gibson, Marylin	088226361486012	36-82-26	BOLLE ROW ADD LOT 2 BLOCK 6 & RR R.O.W. RUNNING ACROSS LOT 2 SE NE	0.20	0.00	\$0.00	0.000%
Git-N-Go Convenience Stores	088225312286124	31-82-25	STOVERS 2ND ADD LOTS 5 & 6 BLOCK 14 NW NW	0.39	0.01	\$0.39	0.000%
Gogerty, Thomas O; Gogerty, Robin R	088226254486139	25-82-26	S 80' OF N 140' OF L 5 SE SE SE	0.24	0.01	\$0.39	0.000%

PRELIMINARY CLASSIFICATION SCHEDULE
MAIN TILE
DRAINAGE DISTRICT NO. 112
BOONE COUNTY, IOWA
Main Tile Maintenance Assessment Schedule

Deedholder(s)	Parcel Number	Sec-Twp -Rng	Legal Description	Benefited Acres	Class. %	Assessment (\$)	Ratio To Total Cost
Gohn, Mary E	088226361386065	36-82-26	BLOCK 21: BEG AT SE COR L8, N 40' ALONG W LINE, SW'LY TO S LINE L8 WHICH IS 40'	0.01	0.00	\$0.00	0.000%
Gohn, Robert Eugene; Gohn, Rena Lynn	088226254386033	25-82-26	ANDERSONS 2ND ADD L 1 B 4 SW SE	0.15	0.02	\$0.77	0.001%
Goleman, Jerome; Goleman, Stacey	088226361186212	36-82-26	WARDENS SUB- DIV PARCEL A OF LOT 12 NE NE	0.01	0.00	\$0.00	0.000%
Goleman, Jerome; Goleman, Stacey	088226361186024	36-82-26	WARDENS SUB- DIV L 11 NE NE	0.19	0.03	\$1.16	0.001%
Gordon, Seth R; Gordon, Jennifer	088225303386020	30-82-25	BURKHEIMERS ADD LOT 4 BLOCK 2 SW SW	0.28	0.00	\$0.00	0.000%
Govig, Susan	088226361386155	36-82-26	LOT 8 BLOCK 28 & ADJ W 42' SW NE	0.17	0.00	\$0.00	0.000%
Graham, Abby Christine	088226361486004	36-82-26	PARCEL E SE NE	0.27	0.00	\$0.00	0.000%
Graves, Zach J	088226254486083	25-82-26	ANDERSONS 2ND ADD LOT 1 BLOCK 6 (EX S 66') SE SE	0.17	0.01	\$0.39	0.000%
Gray, Gary D; Gray, Beth A	088226254386178	25-82-26	OAKLEAFS ADD SW SE LOT 14 BLOCK 7	0.18	0.08	\$3.08	0.003%
Gray, Gary D; Gray, Beth A	088226254386177	25-82-26	OAKLEAFS ADD SW SE LOT 13 BLOCK 7	0.18	0.07	\$2.70	0.003%
Gray, Lucas D; Gray, Nicole L	088226254486036	25-82-26	FAIRVIEW ACRES LAWSONS SUB- DIV LOT 34 SE SE	0.34	0.13	\$5.01	0.005%
Greufe, Douglas and Tonja Revocable Trust; Greufe, Douglas R & Tonja E Trustees	088226254186057	25-82-26	MAPLE RIDGE PLAT 4 LOT 3 S 1/2 NE SE	0.28	0.03	\$1.16	0.001%
Grim, Marsha K	088226254186059	25-82-26	MAPLE RIDGE PLAT 4 LOT 5 S 1/2 NE SE	0.25	0.03	\$1.16	0.001%
Grimm, Gregory L; Grimm, Amanda J	088226254186082	25-82-26	MAPLE RIDGE PLAT 6 LOT 5 NE SE & NW SE	0.34	0.05	\$1.93	0.002%
Grooms, Patricia A	088225312286175	31-82-25	STOVERS 2ND ADD VAC N-S (16.5' WIDE) ALLEY ADJ TO LOT 2 BLOCK 18 NW NW	0.03	0.00	\$0.00	0.000%

PRELIMINARY CLASSIFICATION SCHEDULE
MAIN TILE
DRAINAGE DISTRICT NO. 112
BOONE COUNTY, IOWA
Main Tile Maintenance Assessment Schedule

Deedholder(s)	Parcel Number	Sec-Twp -Rng	Legal Description	Benefited Acres	Class. %	Assessment (\$)	Ratio To Total Cost
Grow, Debbie L	088226361186101	36-82-26	STOVERS 1ST ADD E 66' OF L 1 & 2 B 2 NE NE	0.20	0.04	\$1.54	0.002%
Haidsiak, Christopher; Haidsiak, Alyson L	088226361386147	36-82-26	LOT 1 & 4 & N 8' ADJ E-W ALLEY & E 50' ADJ ABAN RR R.O.W. BLK 28 SW NE	0.34	0.00	\$0.00	0.000%
Hamman, Justin T; Hamman, Toni M	088226254186081	25-82-26	MAPLE RIDGE PLAT 6 LOT 4 NE SE & NW SE	0.39	0.06	\$2.31	0.002%
Haner, Kyle; Haner, Rebecca A	088226254486029	25-82-26	FAIRVIEW ACRES LAWSONS SUB- DIV LOT 27 SE SE	0.23	0.03	\$1.16	0.001%
Hanlon, Olivia	088226254386069	25-82-26	OAKLEAFS ADD LOT 3 IN BLOCK 2 & W 50' OF ABAN RR ROW SW SE	0.21	0.02	\$0.77	0.001%
Hanlon, Olivia	088226254386070	25-82-26	OAKLEAFS ADD LOT 4 IN BLOCK 2 & W 50' OF ABAN RR ROW SW SE	0.21	0.03	\$1.16	0.001%
Hansen Trust, Mark & Kathy; Hansen, Mark & Kathy Trustees	088226254386083	25-82-26	OAKLEAFS ADD SW SE S 1/2 OF LOT 8 & ALL OF LOT 9 BLOCK 3	0.23	0.03	\$1.16	0.001%
Hanson, Benjamin A	088226361286111	36-82-26	N 112' OF E 90' L 1 B 10 NW NE	0.23	0.04	\$1.54	0.002%
Hanson, Dan	088226364186040	36-82-26	HOPKINS ADD LOT 2 & N 1/2 OF E-W ALLEY LY S OF & ADJ TO NE SE	0.23	0.00	\$0.00	0.000%
Hanson, Keith A; Hanson, Suzanne D	088226254386076	25-82-26	OAKLEAFS ADD SW SE LOT 1 BLOCK 3	0.15	0.02	\$0.77	0.001%
Hanson, Keith A; Hanson, Suzanne D	088226254386077	25-82-26	OAKLEAFS ADD SW SE LOT 2 BLOCK 3	0.15	0.02	\$0.77	0.001%
Harless, Daniel James	088226364186031	36-82-26	HOPKINS ADD LOT 6 BLOCK 3 & S 1/2 OF VAC E-W ADJACENT ALLEY NE SE	0.23	0.00	\$0.00	0.000%
Harney, James J; Harney, Kathy	088226361386062	36-82-26	L8 B21 & ADJ ABAN RR ROW (EX TR SOLD & EX BEG AT SE COR, N 40' SW'LY TO PT ON S	0.04	0.00	\$0.00	0.000%

PRELIMINARY CLASSIFICATION SCHEDULE
MAIN TILE
DRAINAGE DISTRICT NO. 112
BOONE COUNTY, IOWA
Main Tile Maintenance Assessment Schedule

Deedholder(s)	Parcel Number	Sec-Twp -Rng	Legal Description	Benefited Acres	Class. %	Assessment (\$)	Ratio To Total Cost
Harney, James J; Harney, Kathy J	088226361186155	36-82-26	STOVERS 1ST ADD LOTS 5 & 6 BLOCK 6 NE NE	0.40	0.03	\$1.16	0.001%
Harney, James J; Harney, Kathy J	088226361486046	36-82-26	HARNEY ESTATES OUTLOT X SE NE	0.31	0.00	\$0.00	0.000%
Harney, James J; Harney, Kathy J	088226361186150	36-82-26	STOVERS 1ST ADD L 2 B 6 NE NE	0.20	0.01	\$0.39	0.000%
Harney, James J; Harney, Kathy J	088226361486001	36-82-26	PARCEL F SE NE 66' X 132' SE NE	0.30	0.00	\$0.00	0.000%
Harney, James J; Harney, Kathy J	088226361186180	36-82-26	E 1/2 NE 1/4 LY S OF BLK 9 STOVERS 1ST ADD: BEG SW COR, E 313.5', S 187.5',	1.03	0.07	\$2.70	0.003%
Harney, James J; Harney, Kathy J	088226361486041	36-82-26	HARNEY ESTATES LOT 3 SE NE	3.76	0.08	\$3.08	0.003%
Harriman, James; Gray, Rebecca	088226254186007	25-82-26	MAPLE RIDGE PLAT 1 LOT 7 NE SE	0.20	0.03	\$1.16	0.001%
Harrington, John P.; Harrington, Mercedes R.	088226361186031	36-82-26	WARDENS SUB- DIV BEG AT SW COR LOT 14 E 66', N 132', W 66' S 132' TO P.O.B.	0.20	0.02	\$0.77	0.001%
Harris, Mitchell John; Wright, Jordann Marie	088226361186039	36-82-26	BOLLE ROW ADD LOT 1 BLOCK 1 NE NE	0.20	0.05	\$1.93	0.002%
Harris, Ronald L; Harris, Linda	088226134100003	13-82-26	NE SE: PARCEL A L 6 OF 1 OF 1 & 50' OF ADJ RR ROW NW SE	2.66	1.44	\$55.53	0.056%
Harrison, Blake D; Harrison, Connie S	088226364286007	36-82-26	HOPKINS ADD E 1/2 OF LOTS 1 & 2 BLOCK 3 NE SE	0.20	0.00	\$0.00	0.000%
Hart, Vernie L; Hart, Vickie S	088226364186025	36-82-26	HOPKINS ADD N 1/2 OF E-W ALLEY ABUTTING S SIDE OF E 1/2 L 2 B 3 NE SE	0.01	0.00	\$0.00	0.000%
Hart, Vernie; Hart, Vickie	088226364186027	36-82-26	OAKLEAFS ADD LOT 2 & 3 BLOCK 6 SW SE	0.30	0.04	\$1.54	0.002%
Hassebrock, Michael G; Hassebrock, Dawn M	088226254386145	25-82-26	UNION LAND CO ADD W 200' OF L2, EX RY SE NE A/K/A LOT 2 (EX E 200') IN	0.74	0.01	\$0.39	0.000%

PRELIMINARY CLASSIFICATION SCHEDULE
MAIN TILE
DRAINAGE DISTRICT NO. 112
BOONE COUNTY, IOWA
Main Tile Maintenance Assessment Schedule

Deedholder(s)	Parcel Number	Sec-Twp -Rng	Legal Description	Benefited Acres	Class. %	Assessment (\$)	Ratio To Total Cost
Havlik, Donna Irrevocable Trust	088226254186075	25-82-26	MAPLE RIDGE PLAT 5 LOT 11 PART OF S 1/2 NE SE	0.22	0.03	\$1.16	0.001%
Havlik, Michael; Yoakum, Amy J	088226361486088	36-82-26	UNION LAND CO ADD W 1/2 OF LOT 11 SE NE	0.50	0.00	\$0.00	0.000%
Havlik, Randy S; Havlik, Dianna L	088226361186153	36-82-26	STOVERS 1ST ADD L 7 B 6 NE NE	0.20	0.01	\$0.39	0.000%
Hayes, Christopher L; Hayes, Michelle N	088226254486059	25-82-26	SE SE: COM @ SW COR N 1/2 OF LOT 1 OF SW 1/4 OF SE 1/4; E 248' TO POB; E	0.19	0.04	\$1.54	0.002%
Hazel & Son LLC	088226361286065	36-82-26	E 22.5' OF W 90' OF LOT 3 BLOCK 5 & E'LY 42' OF ADJ RR ROW NW NE	0.04	0.00	\$0.00	0.000%
Hazel & Son LLC	088226361286063	36-82-26	E 22.5' OF W 90' OF LOT 2 BLOCK 5 & E'LY 42' OF ADJ RR ROW NW NE	0.03	0.00	\$0.00	0.000%
Heeren, Michael	088226361286061	36-82-26	S 21' OF N 44' OF L 1 B 5 (EX ROW CHICAGO, MIL, ST PAUL & PAC RR) NW NE	0.04	0.00	\$0.00	0.000%
Hellickson, David	088226364186055	36-82-26	HOPKINS ADD NE SE W 1/2 OF LOTS 7 & 8 BLOCK 13 NE SE	0.21	0.00	\$0.00	0.000%
Hellickson, LeRoy C; Hellickson, Nancy K	088226254386100	25-82-26	OAKLEAFS ADD SW SE LOT 3 BLOCK 4	0.15	0.05	\$1.93	0.002%
Hellickson, LeRoy C; Hellickson, Nancy K	088226254386099	25-82-26	OAKLEAFS ADD SW SE LOT 2 BLOCK 4	0.15	0.05	\$1.93	0.002%
Hellickson, LeRoy C; Hellickson, Nancy K	088226254386098	25-82-26	OAKLEAFS ADD SW SE LOT 1 BLOCK 4	0.15	0.06	\$2.31	0.002%
Herrstrom, Greta L	088226254186094	25-82-26	MAPLE RIDGE PLAT 3 PARCEL C, PART OF LOT 13 S 1/2 NE SE	0.22	0.01	\$0.39	0.000%
Herrstrom, Greta L	088226254186052	25-82-26	MAPLE RIDGE PLAT 3 OUTLOT Z PART OF S 1/2 NE SE	0.07	0.00	\$0.00	0.000%

PRELIMINARY CLASSIFICATION SCHEDULE
MAIN TILE
DRAINAGE DISTRICT NO. 112
BOONE COUNTY, IOWA
Main Tile Maintenance Assessment Schedule

Deedholder(s)	Parcel Number	Sec-Twp -Rng	Legal Description	Benefited Acres	Class. %	Assessment (\$)	Ratio To Total Cost
Herrstrom, Russell L; Runneberg, Lisa M	088226254386222	25-82-26	LOT 3 SW SE	0.21	0.02	\$0.77	0.001%
Herrstrom, Russell; Herrstrom, Lisa	088226254386218	25-82-26	PARCEL A IN PART OF BLK 1 IN ANDERSONS 2ND ADDITION & IN PART OF LOT 2 OF 2	0.40	0.05	\$1.93	0.002%
Higgins, Koby W; Higgins, Suzanne C	088226254386217	25-82-26	COM 138' E & 190' N OF SW COR OF SW 1/4 OF SE1/4 25-82-26 TH N 74', TH W TO E	0.25	0.03	\$1.16	0.001%
Higgins, Tjaden	088226254386176	25-82-26	OAKLEAFS ADD LOT 12 BLOCK 7 SW SE	0.17	0.03	\$1.16	0.001%
Hiscocks, Casey	088226254386059	25-82-26	OAKLEAFS ADD SW SE S 40' OF L 11 BLK 1 & 50' OF ADJ RR ROW	0.13	0.03	\$1.16	0.001%
Hiscocks, Casey	088226254386061	25-82-26	OAKLEAFS ADD SW SE LOT 13 BLOCK 1 & 50' OF ADJ RR ROW	0.16	0.02	\$0.77	0.001%
Hiscocks, Casey	088226254386060	25-82-26	OAKLEAFS ADD SW SE LOT 12 BLOCK 1 & W 50' OF ABAN RR ROW LY E OF LOT 12	0.16	0.03	\$1.16	0.001%
Hiscocks, Michelle Marie; Hiscocks, Samuel Robert	088226254186003	25-82-26	MAPLE RIDGE PLAT 1 LOTS 3 & 4 NE SE	0.41	0.05	\$1.93	0.002%
Hochstetler, Jamie Rachel	088226254486038	25-82-26	FAIRVIEW ACRES LAWSONS SUB- DIV LOT 36 SE SE	0.42	0.18	\$6.94	0.007%
Hockett, Jeremy John	088226361186023	36-82-26	WARDENS SUB- DIV S 169' OF W 120' L 10 NE NE (EX BEG SE COR N 89*50.5' W 91.68',	0.43	0.11	\$4.24	0.004%
Hockett, Jeremy John	088226361186027	36-82-26	WARDENS SUB- DIV S 169' L 13 & E 59.6 OF S 169' OF LOT 14 NE NE	0.60	0.11	\$4.24	0.004%
Holladay, Brian	088226254386092	25-82-26	OAKLEAFS ADD SW SE LOT 18 BLOCK 3	0.15	0.02	\$0.77	0.001%

PRELIMINARY CLASSIFICATION SCHEDULE
MAIN TILE
DRAINAGE DISTRICT NO. 112
BOONE COUNTY, IOWA
Main Tile Maintenance Assessment Schedule

Deedholder(s)	Parcel Number	Sec-Twp -Rng	Legal Description	Benefited Acres	Class. %	Assessment (\$)	Ratio To Total Cost
Holliday, Jonathan B; Holliday, Christa	088226254486148	25-82-26	E 1/2 OF S 132' OF LOT 6 & W 6' OF S 132' OF LOT 7 SE SE SE	0.22	0.00	\$0.00	0.000%
Holmes, Jon K	088226361186130	36-82-26	STOVERS 1ST ADD LOT 4 BLOCK 4 NE NE	0.20	0.01	\$0.39	0.000%
Holmes, Jon K	088226361186129	36-82-26	STOVERS 1ST ADD LOT 3 BLOCK 4 NE NE	0.20	0.01	\$0.39	0.000%
Holmes, Michelle	088226254186026	25-82-26	MAPLE RIDGE PLAT 2 LOT 11 S 1/2 NE SE	0.23	0.00	\$0.00	0.000%
Holt, Andrew J; Holt, Ruth A	088226133200005	13-82-26	NW SW: BEG 924' S OF NW COR, S 400.7', E 1082', N 400.7', W 1092.89 TO P.O.B.	1.22	0.86	\$33.16	0.033%
Honey Creek Revocable Trust; Skinner, Terrance & Connie Trustees	088226254486032	25-82-26	FAIRVIEW ACRES LAWSONS SUB- DIV LOTS 29 & 30 SE SE	0.47	0.16	\$6.17	0.006%
Houseman, Donald J; Houseman, Sonja E	088226361186114	36-82-26	STOVERS 1ST ADD E 78' OF LOTS 3 & 4 BLOCK 3 NE NE	0.24	0.01	\$0.39	0.000%
Howard, Walter R	088226133300002	13-82-26	PARCEL A SW SW	1.48	1.02	\$39.33	0.039%
Howland, Travis	088226364186052	36-82-26	HOPKINS ADD E 1/2 OF LOTS 1 & 2 BLOCK 13 NE SE	0.21	0.00	\$0.00	0.000%
Hubbard, Calvin E; Hubbard, Debra K	088225303386044	30-82-25	BURKHEIMERS 2ND ADD LOT 9 SW SW	0.22	0.00	\$0.00	0.000%
Huffman, Jeremy	088226361486118	36-82-26	UNION LAND CO ADD N 63' OF W 120' L 18 SE NE	0.16	0.00	\$0.00	0.000%
Ia State College Div Of Ag	088225183200001	18-82-25	NW FR SW	2.05	1.34	\$51.67	0.052%
IAT 102 LLC	088226254386172	25-82-26	OAKLEAFS ADD SW SE LOT 8 BLOCK 7	0.15	0.05	\$1.93	0.002%
IAT 63 LLC	088226361186115	36-82-26	STOVERS 1ST ADD W 54' OF LOTS 3 & 4 BLOCK 3 NE NE	0.17	0.01	\$0.39	0.000%

PRELIMINARY CLASSIFICATION SCHEDULE
MAIN TILE
DRAINAGE DISTRICT NO. 112
BOONE COUNTY, IOWA
Main Tile Maintenance Assessment Schedule

Deedholder(s)	Parcel Number	Sec-Twp -Rng	Legal Description	Benefited Acres	Class. %	Assessment (\$)	Ratio To Total Cost
Incognito LLC	088226361186090	36-82-26	STOVERS 1ST ADD E 1/2 OF LOTS 3 & 4 BLOCK 1 NE NE	0.28	0.03	\$1.16	0.001%
Interstate Power and Light Co; ATTN: Tax Department	088226254200003	25-82-26	STATE ASSESSED NW SE: PARCEL A	2.32	1.01	\$38.95	0.039%
Ja-Don Farms, Ltd	088226251200002	25-82-26	LOT 2 NW NE	32.31	18.03	\$695.23	0.695%
Ja-Don Farms, Ltd	088226251300002	25-82-26	LOT 2, EX S 5 A SW NE	27.70	8.85	\$341.25	0.341%
Jag 2 LLC	088226364186028	36-82-26	HOPKINS ADD E 1/2 OF LOTS 3 & 4 BLOCK 3 & S 1/2 E-W ALLEY ADJ TO N SIDE	0.21	0.00	\$0.00	0.000%
Jagerson, Rachel; Jagerson, Tyler	088226364186073	36-82-26	HOPKINS ADD W 1/2 L 7 & 8 B 15 & ADJ E 1/2 OF CEDAR ST NE SE	0.20	0.00	\$0.00	0.000%
Jaworski, Mitchell; Breuwet, Vanessa	088226361186178	36-82-26	STOVERS 1ST ADD LOT 2 BLOCK 9 NE NE	0.17	0.01	\$0.39	0.000%
JDA Management LLC; JBDO LLC	088226361186061	36-82-26	BOLLE ROW ADD LOTS 2 & 4 BLOCK 2	0.40	0.02	\$0.77	0.001%
Jensen, James A	088226361486029	36-82-26	BOLLE ROW ADD SE NE LOT 9 BLOCK 7	0.20	0.00	\$0.00	0.000%
Jensen, Mary E Family Trust Agreement	088226254186045	25-82-26	MAPLE RIDGE PLAT 3 LOT 7 S 1/2 NE SE	0.15	0.00	\$0.00	0.000%
Jensen, Mary E Family Trust Agreement	088225302200003	30-82-25	NW FR NW (EX PARCEL A)	7.42	3.64	\$140.36	0.140%
Jensen, Peter Eric; Jensen, Jane Cassel	088225302200004	30-82-25	NW NW: PARCEL A	15.51	5.24	\$202.05	0.202%
Johnsen Group, The LLC; % Steven Johnsen	088226361186201	36-82-26	THAT PT OF E 1/2 OF NE 1/4 BOUNDED AS FOLLOWS: ON THE W BY THE E LINE OF BOLLE	0.37	0.00	\$0.00	0.000%
Johnsen Group, The LLC; % Steven Johnsen	088226361186202	36-82-26	THAT PT OF THE E 1/2 OF NE 1/4 BOUNDED AS FOLLOWS: ON THE W BY THE E LINE OF BOLLE	0.32	0.00	\$0.00	0.000%
Johnsen, Janice Elaine LE 1/2; Johnsen, Janice E 1/2	088226253100008	25-82-26	NE SW: COM S 1/4 COR, W 20.30', N 5*00.5' W 1630.44' TO P.O.B., S 88* W	7.34	2.44	\$94.09	0.094%

PRELIMINARY CLASSIFICATION SCHEDULE
MAIN TILE
DRAINAGE DISTRICT NO. 112
BOONE COUNTY, IOWA
Main Tile Maintenance Assessment Schedule

Deedholder(s)	Parcel Number	Sec-Twp -Rng	Legal Description	Benefited Acres	Class. %	Assessment (\$)	Ratio To Total Cost
Johnsen, Janice Elaine LE 1/4; Johnsen, Janice E 1/4	088226251300003	25-82-26	S 5 A OF LOT 2 SW NE	5.00	1.70	\$65.55	0.066%
Johnsen, Janice Elaine LE 1/4; Johnsen, Janice E 1/4	088226254200007	25-82-26	PARCEL B OF LOT 2 NW SE	25.96	8.77	\$338.17	0.338%
Johnsen, Marlin	088225312286187	31-82-25	STOVERS 2ND ADD BLK 18: BEG AT A PT WHERE THE E LINE OF DIVISION ST & A LINE	0.13	0.00	\$0.00	0.000%
Johnsen, Marlin C; Johnsen, Shirley M	088226361186091	36-82-26	STOVERS 1ST ADD E 1/2 OF W 1/2 OF LOTS 3 & 4 & E 4' OF W 1/2 OF W 1/2 OF	0.15	0.02	\$0.77	0.001%
Johnsen, Marlin C; Johnsen, Shirley M	088226361186092	36-82-26	STOVERS 1ST ADD W 1/2 OF W 1/2 OF LOTS 3 & 4 IN BLK 1 (EX E 4') NE NE	0.13	0.03	\$1.16	0.001%
Johnsen, Marlin C; Johnsen, Shirley M	088226361186093	36-82-26	STOVERS 1ST ADD THAT PT OF SYCAMORE ST LOCATED BETWEEN LOTS 3 & 4 BLOCK 1 &	0.20	0.04	\$1.54	0.002%
Johnsen, Marlin C; Johnsen, Shirley M	088226254386038	25-82-26	ANDERSONS 2ND ADD LOT 6 BLOCK 4 SW SE	0.16	0.04	\$1.54	0.002%
Johnsen, Marlin; Johnsen, Shirley	088226361286008	36-82-26	N 44' OF LOT 5 BLK 1 NW NE	0.09	0.01	\$0.39	0.000%
Johnson, Amy	088225303386036	30-82-25	BURKHEIMERS 2ND ADD LOT 1 SW SW	0.22	0.00	\$0.00	0.000%
Johnson, Danny G; Johnson, Marlene E	088226364186033	36-82-26	HOPKINS ADD N 6' OF LOT 7 & ALL LOT 8 BLOCK 3 NE SE	0.22	0.00	\$0.00	0.000%
Johnson, Justin T; Johnson, Mary E	088226364286030	36-82-26	PARK VIEW ESTATES OF MADRID LOT 6 NW SE	0.01	0.00	\$0.00	0.000%
Johnson, Kathryn S	088226254486035	25-82-26	FAIRVIEW ACRES LAWSONS SUB-DIV LOT 33 SE SE	0.34	0.10	\$3.86	0.004%
Jordan, Paula J	088226254486113	25-82-26	ANDERSONS 2ND ADD L 8 B 8 SE SE	0.20	0.04	\$1.54	0.002%

PRELIMINARY CLASSIFICATION SCHEDULE
MAIN TILE
DRAINAGE DISTRICT NO. 112
BOONE COUNTY, IOWA
Main Tile Maintenance Assessment Schedule

Deedholder(s)	Parcel Number	Sec-Twp -Rng	Legal Description	Benefited Acres	Class. %	Assessment (\$)	Ratio To Total Cost
Kading Properties LLC	088226361486075	36-82-26	UNION LAND CO ADD PARCEL C SE NE NE 1/4 .24 ACRES (PART OF LOT 19)	0.25	0.00	\$0.00	0.000%
Kading Properties LLC	088226361486079	36-82-26	UNION LAND CO ADD N 129.5' OF W 1/2 OF LOT 9 E 1/2 NE	0.29	0.00	\$0.00	0.000%
Kading Properties LLC	088226361186140	36-82-26	STOVERS 1ST ADD E 81' OF 5 & E 51' OF LOT 6 BLK 5 NE NE	0.20	0.01	\$0.39	0.000%
Kading Properties LLC	088226364186054	36-82-26	HOPKINS ADD E 1/2 OF LOTS 7 & 8 BLOCK 13 NE SE	0.12	0.00	\$0.00	0.000%
Kading Properties LLC	088226254386159	25-82-26	OAKLEAFS ADD SW SE LOTS 17-18 BLOCK 6	0.30	0.14	\$5.40	0.005%
Kaldenberg Enterprises LLC	088226254386119	25-82-26	OAKLEAFS ADD LOT 12 & N 1/2 LOT 11 BLK 4 SW SE	0.23	0.02	\$0.77	0.001%
Kaldenberg Enterprises LLC	088226254386118	25-82-26	OAKLEAFS ADD LOT 10 & S 1/2 LOT 11 BLOCK 4 SW SE	0.23	0.02	\$0.77	0.001%
Kasner, William P; Kasner, Cherish J	088225303386071	30-82-25	EAST LAWN FIRST ADD LOT 1 SW SW	0.23	0.00	\$0.00	0.000%
Kaufman, Jacob A; Kaufman, Stephanie M	088226362186004	36-82-26	ANDERSON 1ST ADD W 81.5' OF E 148.5' OF LOT 2 BLOCK 1 NE NW	0.23	0.03	\$1.16	0.001%
Keasey, Brian	088226361486065	36-82-26	UNION LAND CO ADD E 100' OF LOT 7 (EX N 94') OF IRREGULAR SURVEY OF E 1100' OF	0.27	0.00	\$0.00	0.000%
Keeran, Brooke	088225312286172	31-82-25	STOVERS 2ND ADD LOT 2 BLOCK 18 NW NW	0.14	0.00	\$0.00	0.000%
Keiller, Edward; Keiller, Antje	088226254386221	25-82-26	SW SE: COM @ SE COR OF LOT 1, N 66', W 132', S 66', E 132' TO POB (EX ROAD)	0.20	0.02	\$0.77	0.001%

PRELIMINARY CLASSIFICATION SCHEDULE
MAIN TILE
DRAINAGE DISTRICT NO. 112
BOONE COUNTY, IOWA
Main Tile Maintenance Assessment Schedule

Deedholder(s)	Parcel Number	Sec-Twp -Rng	Legal Description	Benefited Acres	Class. %	Assessment (\$)	Ratio To Total Cost
Kelley, Shawn R	088226361186054	36-82-26	BOLLE ROW ADD BLOCK 2: LOT 3 NE NE	0.20	0.01	\$0.39	0.000%
Kelly, Shane	088225312286148	31-82-25	STOVERS 2ND ADD BLOCK 16: LOT 4 & N 1/2 OF VAC E-W ALLEY LY S OF & ADI	0.01	0.00	\$0.00	0.000%
Kendall, Dawnae; Sheehan, Brandon M	088226254186006	25-82-26	MAPLE RIDGE PLAT 1 LOT 6 NE SE	0.21	0.03	\$1.16	0.001%
Kendall, Taylor Scott; Kendall, Emily Jessica	088226254186055	25-82-26	MAPLE RIDGE PLAT 4 LOT 1 S 1/2 NE SE	0.26	0.02	\$0.77	0.001%
Kenison, Karen Living Trust, The	088226251100001	25-82-26	NE NE & LOT 1 NW NE & ADJ ABANDONED RR ROW	46.18	21.35	\$823.25	0.823%
Kent, John; Kent, Kathleen	088225303386240	30-82-25	TIGER RUN LOT 27	0.51	0.01	\$0.39	0.000%
Kephart, Aaron A; Kephart, Jaritzas	088226361486071	36-82-26	UNION LAND CO ADD W 66' OF S 151' OF LOT 8 SE NE	0.22	0.00	\$0.00	0.000%
Kingsbury, Gwendolyn Rebecca	088226011400001	1-82-26	SE NE	3.78	5.57	\$214.78	0.215%
Kirkpatrick, Craig A; Kirkpatrick, Natalie A	088225312286165	31-82-25	STOVERS 2ND ADD LOT 8 BLOCK 17 NW NW	0.20	0.00	\$0.00	0.000%
Kirkpatrick, Craig; Kirkpatrick, Natalie	088226254386155	25-82-26	OAKLEAFS ADD SW SE LOT 13 BLOCK 6	0.15	0.08	\$3.08	0.003%
Kirkpatrick, Craig; Kirkpatrick, Natalie	088226254386156	25-82-26	OAKLEAFS ADD SW SE LOT 14 BLOCK 6	0.15	0.08	\$3.08	0.003%
Kirkpatrick, Craig; Kirkpatrick, Natalie	088226254386154	25-82-26	OAKLEAFS ADD SW SE LOT 12 BLOCK 6	0.15	0.08	\$3.08	0.003%
Kirkpatrick, Gary; Kirkpatrick, Sidney	088226254186065	25-82-26	MAPLE RIDGE PLAT 5 LOT 1 PART OF S 1/2 NE SE	0.22	0.03	\$1.16	0.001%
Kirkpatrick, John D; Kirkpatrick, Cathy L	088226254386183	25-82-26	OAKLEAFS ADD BLK 7: LOTS 10 & 11 SW SE	0.34	0.04	\$1.54	0.002%
Knight, Jesse R; Knight, Jennifer R	088225312286159	31-82-25	STOVERS 2ND ADD LOT 2 BLOCK 17 NW NW	0.20	0.00	\$0.00	0.000%

PRELIMINARY CLASSIFICATION SCHEDULE

MAIN TILE

DRAINAGE DISTRICT NO. 112

BOONE COUNTY, IOWA

Main Tile Maintenance Assessment Schedule

Deedholder(s)	Parcel Number	Sec-Twp -Rng	Legal Description	Benefited Acres	Class. %	Assessment (\$)	Ratio To Total Cost
Knox, William G	088225073200003	7-82-25	BEG W 1/4 COR, E 279.5', S 174.5', W 279.5', N 176.5' TO P.O.B. NW SW	0.09	0.18	\$6.94	0.007%
Knudsen, Joseph R; Knudsen, Shannon J	088226254186068	25-82-26	MAPLE RIDGE PLAT 5 LOT 4 PART OF S 1/2 NE SE	0.24	0.08	\$3.08	0.003%
Knutsen, Rachel	088226361486080	36-82-26	UNION LAND CO ADD E 96.5' OF N 130' OF E 1/2 OF LOT 9 SE NE	0.29	0.00	\$0.00	0.000%
Kockler, Andrew N	088226361486066	36-82-26	UNION LAND CO ADD W 100' OF LOT 7 (EX N 94') OF IRREGULAR SURVEY OF E 1100' OF	0.27	0.00	\$0.00	0.000%
Kockler, Jessica	088226254486024	25-82-26	FAIRVIEW ACRES LAWSONS SUB-DIV LOT 22 SE SE	0.24	0.03	\$1.16	0.001%
Kokemiller Farms Inc	088226122400001	12-82-26	SE NW	40.00	81.70	\$3,150.34	3.150%
Kokemiller Farms Inc	088226243200002	24-82-26	LOT 2 NW SW (EX ROADS)	0.00	0.00	\$0.00	0.000%
Kokemiller Farms Inc	088226123400001	12-82-26	SE SW	39.00	57.71	\$2,225.29	2.225%
Kokemiller Farms Inc	088226122300001	12-82-26	SW NW	24.81	41.74	\$1,609.49	1.609%
Kokemiller Farms Inc	088226123300001	12-82-26	E 1/2 SW SW	15.14	20.65	\$796.26	0.796%
Kokemiller Farms Inc	088226123200001	12-82-26	E 1/2 NW SW (EX BEG 589.1' E OF W 1/4 COR S 1352.3', E 310', N 1333.4', W 447.6 TO	8.74	14.63	\$564.13	0.564%
Kokemiller Farms Inc	088226122100001	12-82-26	NE NW	40.00	60.88	\$2,347.52	2.348%
Kokemiller Farms Inc	088226123100001	12-82-26	NE SW	40.00	70.86	\$2,732.35	2.732%
Kokemiller Farms Inc	088226122200001	12-82-26	NW NW: LOT 1	23.36	38.74	\$1,493.81	1.494%
Kokemiller Farms Inc	088226013400004	1-82-26	SE SW: LOT 1 LY SE OF ROAD	10.46	14.11	\$544.08	0.544%
Kokemiller, Kelley; Kokemiller, Kristen	088226123200004	12-82-26	W 1/2, EX N 30' W OF ROAD NW SW	0.00	0.00	\$0.00	0.000%
Kokemiller, Kelley; Kokemiller, Kristen	088226123300002	12-82-26	W 1/2 SW SW	8.03	13.22	\$509.76	0.510%
Kokemiller, Shirley	088226014200002	1-82-26	NW SE: E 655' OF LOT 1 OF 2 & ADJ 100' WIDE ABAN CMST&P RR CO	0.63	0.96	\$37.02	0.037%
Kokemiller, Shirley	088226014200001	1-82-26	NW SE: LOT 1 OF 1	0.61	0.64	\$24.68	0.025%

PRELIMINARY CLASSIFICATION SCHEDULE
MAIN TILE
DRAINAGE DISTRICT NO. 112
BOONE COUNTY, IOWA
Main Tile Maintenance Assessment Schedule

Deedholder(s)	Parcel Number	Sec-Twp -Rng	Legal Description	Benefited Acres	Class. %	Assessment (\$)	Ratio To Total Cost
Kooiker, Ashton B; Kooiker, Zoie	088226361486099	36-82-26	UNION LAND CO ADD S 126' OF LOT 14 SE NE	0.28	0.00	\$0.00	0.000%
KP Rental LLC	088225303386063	30-82-25	BURKHEIMERS 2ND ADD LOTS 21 & 22 (EX N 15' OF LOT 22) SW SW	0.36	0.01	\$0.39	0.000%
KP Rental LLC	088226361186171	36-82-26	E 1/2 NE: PARCEL A	0.92	0.07	\$2.70	0.003%
KP Rental LLC; % Paul Peters	088226361286021	36-82-26	E 45.25' OF LOTS 7 & 8 BLOCK 2 (EX N	0.09	0.01	\$0.39	0.000%
KP Rental LLC; % Paul Peters	088226254486007	25-82-26	FAIRVIEW ACRES LAWSONS SUB- DIV LOT 7 SE SE	0.36	0.00	\$0.00	0.000%
KP Rental LLC; % Paul Peters	088226254486063	25-82-26	N 8' OF PARCEL A & PARCEL B SE SE .04 ACRES	0.04	0.00	\$0.00	0.000%
Krause, Jacob Alexander; Krause, Micaela Renae	088226254386225	25-82-26	OAKLEAFS ADD LOTS 8 & 9 BLOCK 5 SW SE	0.30	0.04	\$1.54	0.002%
Krenk, Juella	088226254186039	25-82-26	MAPLE RIDGE PLAT 3 PARCEL A OF PART OF LOTS 1 & 2 IN S 1/2 NE SE	0.19	0.00	\$0.00	0.000%
Kruckenberg, Benjamin J; Kruckenberg, Sara L	088226254186089	25-82-26	MAPLE RIDGE PLAT 6 LOT 12 NE SE & NW SE	0.31	0.15	\$5.78	0.006%
Kruse, Kurtis Leeroy; Kruse, Debra Jo	088226364186032	36-82-26	HOPKINS ADD S 60' OF LOT 7 BLK 3 & N 1/2 OF VAC E-W ADJACENT ALLEY NE SE	0.21	0.00	\$0.00	0.000%
Kudej, Keith J; Kudej, Charla R	088226361486098	36-82-26	UNION LAND CO ADD S 16' OF L 13 & N 100' OF L 14 SE NE	0.15	0.00	\$0.00	0.000%
Kusel, John	088225312286158	31-82-25	STOVERS 2ND ADD LOT 1 BLOCK 17 & E 66' OF ALLEY BETWEEN LOTS 1 & 8 NW NW	0.22	0.00	\$0.00	0.000%
Kyr's Dream LLC	088226361286023	36-82-26	E 22' OF W 66' OF LOTS 7 & 8 BLOCK 2 NW NE	0.07	0.01	\$0.39	0.000%

PRELIMINARY CLASSIFICATION SCHEDULE
MAIN TILE
DRAINAGE DISTRICT NO. 112
BOONE COUNTY, IOWA
Main Tile Maintenance Assessment Schedule

Deedholder(s)	Parcel Number	Sec-Twp -Rng	Legal Description	Benefited Acres	Class. %	Assessment (\$)	Ratio To Total Cost
Land Force Enterprises LLC	088226251400002	25-82-26	SW NE: LOT 1 & SE NE (EX S 600') AND THE ADJ ABANDONED RR ROW	25.23	9.30	\$358.61	0.359%
Langan, Jeffrey S; Reedholm, Kari L	088226254486020	25-82-26	FAIRVIEW ACRES LAWSONS SUB- DIV LOT 18 SE SE	0.24	0.08	\$3.08	0.003%
Langan, Ryan J	088226254486017	25-82-26	FAIRVIEW ACRES LAWSONS SUB- DIV N 1.5' L 14 & ALL OF LOT 15 SE SE	0.30	0.08	\$3.08	0.003%
Lapp, Joshua David	088226361286115	36-82-26	N 66' OF S 132' OF W 90' L 1 B 10 & 50' OF RR R.O.W. ADJ TO E SIDE THEREOF NW NE	0.22	0.07	\$2.70	0.003%
Larson, Richard A	088225303386045	30-82-25	BURKHEIMERS 2ND ADD LOT 10 SW SW	0.21	0.00	\$0.00	0.000%
Latta, Michelle R; Latta, James Joseph	088225312286030	31-82-25	MILES ADD LOT A OF PART OF LOT 6 NW NW	0.05	0.00	\$0.00	0.000%
Latta, Timothy J; Latta, Debra K	088226254386207	25-82-26	FAIRVIEW ACRES LAWSONS SUB- DIV LOT 49 SW SE	0.63	0.19	\$7.33	0.007%
Lawson, Bradley J; Lawson, Heidi M	088226361286034	36-82-26	LOTS 2 & 3 BLOCK 3 NW NE	0.25	0.02	\$0.77	0.001%
Lawson, Dennis E; Lawson, Linda Rae	088226254486005	25-82-26	FAIRVIEW ACRES LAWSONS SUB- DIV LOT 5 SE SE	0.36	0.01	\$0.39	0.000%
Lawson, Dennis Eugene; Lawson, Linda Rae	088226254186014	25-82-26	MAPLE RIDGE PLAT 2 S 8' OF LOTS 1 & 2 S 1/2 NE SE	0.05	0.00	\$0.00	0.000%
Lawson, Frank; Lawson, Joyce	088226254386007	25-82-26	ANDERSONS 2ND ADD LOT 7 (EX S 28') & ALL LOT 8 SW SE	0.31	0.15	\$5.78	0.006%
Le Clair, Steve; Le Clair, Heather	088226254386090	25-82-26	OAKLEAFS ADD LOTS 15, 16 & 17 BLOCK 3 SW SE	0.45	0.05	\$1.93	0.002%
Lease, Joseph D; Lease, Rebecca K	088225303386040	30-82-25	BURKHEIMERS 2ND ADD LOT 5 SW SW	0.22	0.01	\$0.39	0.000%

PRELIMINARY CLASSIFICATION SCHEDULE
MAIN TILE
DRAINAGE DISTRICT NO. 112
BOONE COUNTY, IOWA
Main Tile Maintenance Assessment Schedule

Deedholder(s)	Parcel Number	Sec-Twp -Rng	Legal Description	Benefited Acres	Class. %	Assessment (\$)	Ratio To Total Cost
Lee, Julie J	088226361486057	36-82-26	UNION LAND CO ADD E 66' OF W 132' L 5 SE NE	0.02	0.00	\$0.00	0.000%
Leerhoff, Mark; Leerhoff, Shelley	088226361186205	36-82-26	NE NE: BEG AT PT ON E LINE OF CEDAR ST WHICH IS 15' N OF C/L OF W BOUND TR OF	1.11	0.02	\$0.77	0.001%
Lemke, Jeffrey	088226254486088	25-82-26	ANDERSONS 2ND ADD LOT 5 BLOCK 6 SE SE	0.21	0.01	\$0.39	0.000%
Lemon, Kevin E	088226361486102	36-82-26	UNION LAND CO ADD E 123' OF LOT 15 SE NE MAPLE RIDGE	0.63	0.00	\$0.00	0.000%
Leonard, Tami M Revocable Trust	088226254186093	25-82-26	PLAT 3 PARCEL B, PART OF LOTS 12 & 13 IN S 1/2 NE SE MAPLE RIDGE	0.11	0.00	\$0.00	0.000%
Leonard, Tami M Revocable Trust; Leonard, Tami M Trustee	088226254186072	25-82-26	PLAT 5 LOTS 7 & 8 (EX AUDITOR'S PARCEL A) MAPLE RIDGE	0.51	0.24	\$9.25	0.009%
Lewis, Jennifer Marie	088226254186027	25-82-26	MAPLE RIDGE PLAT 2 LOT 12 S 1/2 NE SE	0.31	0.00	\$0.00	0.000%
Liberty Fund 2020 LLC	088226254386003	25-82-26	ANDERSONS 2ND ADD S 5' OF L 2 B 2 & ALL OF L 3 B 2 SW SE	0.22	0.07	\$2.70	0.003%
Liechty, Laura Catherine	088225303386037	30-82-25	BURKHEIMERS 2ND ADD LOT 2 SW SW	0.22	0.00	\$0.00	0.000%
Lincoln, Donald D; Lincoln, Suzanne	088225303386011	30-82-25	BURKHEIMERS ADD LOT 11 BLOCK 1 SW SW	0.12	0.00	\$0.00	0.000%
Lindley, Jeremy R; Lindley, Amy B	088226254486037	25-82-26	FAIRVIEW ACRES LAWSONS SUB- DIV LOT 35 SE SE	0.33	0.14	\$5.40	0.005%
Lobeck, Mitchell A; Lobeck, Jennifer J	088226254186023	25-82-26	MAPLE RIDGE PLAT 2 LOT 8 S 1/2 NE SE	0.30	0.00	\$0.00	0.000%
Loew, Gerald J; Loew, Tammy L	088226361486084	36-82-26	UNION LAND CO ADD W 1/2 OF LOT 10 SE NE	0.50	0.01	\$0.39	0.000%
Logan, Brandon; Brockob, Jessica	088226361186116	36-82-26	STOVERS 1ST ADD E 1/2 OF LOTS 5 & 6 BLOCK 3 NE NE	0.20	0.01	\$0.39	0.000%

PRELIMINARY CLASSIFICATION SCHEDULE
MAIN TILE
DRAINAGE DISTRICT NO. 112
BOONE COUNTY, IOWA
Main Tile Maintenance Assessment Schedule

Deedholder(s)	Parcel Number	Sec-Twp -Rng	Legal Description	Benefited Acres	Class. %	Assessment (\$)	Ratio To Total Cost
Lombardi Family Living Trust; Lombardi, Duane Amellio & Betty Eleen Trustees	088225303386018	30-82-25	BURKHEIMERS ADD LOT 2 BLOCK 2 SW SW	0.08	0.00	\$0.00	0.000%
Long, Alan W	088226361286152	36-82-26	L 5 B 13 NW NE	0.18	0.02	\$0.77	0.001%
Long, Andrew; Barbour, Krystina	088226254186080	25-82-26	MAPLE RIDGE PLAT 6 LOT 3 NE SE & NW SE	0.79	0.36	\$13.88	0.014%
Long, Lynne Marie	088225312286126	31-82-25	STOVERS 2ND ADD LOT 8 BLOCK 14 & S 1/2 OF VAC ADJ E-W ALLEY NW NW	0.21	0.01	\$0.39	0.000%
Loomis, Benjamin C; Loomis, Heidi C	088226254386054	25-82-26	OAKLEAFS ADD LOTS 5, 6 & 7 BLK 1 & 50' OF ADJ VAC RR R.O.W. SW SE	0.49	0.10	\$3.86	0.004%
Lopez, Bradley L	088226254386224	25-82-26	ANDERSONS 2ND ADD ALL OF LOT 1 & LOT 2 (EX S 5') BLK 2 SW SE	0.39	0.18	\$6.94	0.007%
Lucas, Skye L; Clegg, Aubrey A	088226253486005	25-82-26	HEPBURNS WEST LAWN LOTS 5 & 6 (EX W 74' THEREOF) SE SW	0.20	0.02	\$0.77	0.001%
Lund, Melissa J	088225303386021	30-82-25	BURKHEIMERS ADD LOT 5 BLOCK 2 SW SW	0.30	0.00	\$0.00	0.000%
Lundahl, David D; Lundahl, Jeri J	088226124100002	12-82-26	S 59.25 A IN N1/2 SE 1/4	57.00	100.00	\$3,855.98	3.856%
Luther, Jesse C; Luther, Clarissa M	088226014200006	1-82-26	NW SE: LOT 2 OF 2 (EX E 350' & EX S 216')	0.29	0.29	\$11.18	0.011%
Maddux, Curtis A; Maddux, Joyce	088226361186127	36-82-26	STOVERS 1ST ADD E 1/2 OF LOTS 1 & 2 BLOCK 4 NE NE	0.20	0.01	\$0.39	0.000%
Maddux, Scott A; Maddux, Shannon R	088226364186072	36-82-26	HOPKINS ADD NE SE E 1/2 OF LOTS 7 & 8 BLOCK 15	0.20	0.00	\$0.00	0.000%
Madison, Jeffrey Eugene	088226254386058	25-82-26	OAKLEAFS ADD LOT 10 & N 10' OF LOT 11 BLOCK 1 SW SE	0.12	0.04	\$1.54	0.002%
Madrid City	088226361186162	36-82-26	STOVERS 1ST ADD W 50' L 2 & 3 BLK 7 NE NE	0.15	0.02	\$0.77	0.001%

PRELIMINARY CLASSIFICATION SCHEDULE
MAIN TILE
DRAINAGE DISTRICT NO. 112
BOONE COUNTY, IOWA
Main Tile Maintenance Assessment Schedule

Deedholder(s)	Parcel Number	Sec-Twp -Rng	Legal Description	Benefited Acres	Class. %	Assessment (\$)	Ratio To Total Cost
Madrid City	088226361186170	36-82-26	STOVERS 1ST ADD BLOCK 8 NE NE COAL MINER'S SHELTER	0.25	0.01	\$0.39	0.000%
Madrid City	088226361186164	36-82-26	STOVERS 1ST ADD L 4 B 7 NE NE	0.28	0.02	\$0.77	0.001%
Madrid City	088226254386151	25-82-26	OAKLEAFS ADD SW SE S 1/2 LOT 8 & ALL OF LOT 9 BLOCK 6	0.24	0.09	\$3.47	0.003%
Madrid City	088226254386086	25-82-26	OAKLEAFS ADD SW SE LOT 12 BLOCK 3 (WATER TOWER)	0.15	0.01	\$0.39	0.000%
Madrid City	088226254386088	25-82-26	OAKLEAFS ADD SW SE LOT 14 BLOCK 3	0.15	0.01	\$0.39	0.000%
Madrid City	088226254386085	25-82-26	OAKLEAFS ADD SW SE LOT 11 BLOCK 3	0.15	0.02	\$0.77	0.001%
Madrid City	088226254386087	25-82-26	OAKLEAFS ADD SW SE LOT 13 BLOCK 3 (WATER TOWER)	0.15	0.01	\$0.39	0.000%
Madrid City	088226254386084	25-82-26	OAKLEAFS ADD SW SE LOT 10 BLOCK 3	0.16	0.03	\$1.16	0.001%
Madrid City	088225312286174	31-82-25	STOVERS 2ND ADD W 1/2 OF L 3 & E 1/2 LOT 4 BLOCK 18 NW NW	0.13	0.00	\$0.00	0.000%
Madrid City	088225312286173	31-82-25	STOVERS 2ND ADD E 1/2 OF 3 & W 1/2 LOT 4 BLOCK 18 NW NW	0.13	0.00	\$0.00	0.000%
Madrid City	088226254386041	25-82-26	ANDERSONS 2ND ADD S 22' OF L 8 & ALL L 9 B 4 SW SE NORTH	0.21	0.09	\$3.47	0.003%
Madrid Community School Dist	088226361286202	36-82-26	CONTINUATION LOTS 3 & 4, ADJ VAC N-S ALLEY & N 1/2 VAC LITTLE ST NW NE	0.39	0.07	\$2.70	0.003%
Madrid Evangelical Free Church	088226251400003	25-82-26	BEG SE COR NE 1/4, W 1448.94', N 600.18' E 1454.52', S 600.4' TO POB S 1/2 NE 1/4	19.55	7.31	\$281.87	0.282%

PRELIMINARY CLASSIFICATION SCHEDULE
MAIN TILE
DRAINAGE DISTRICT NO. 112
BOONE COUNTY, IOWA
Main Tile Maintenance Assessment Schedule

Deedholder(s)	Parcel Number	Sec-Twp -Rng	Legal Description	Benefited Acres	Class. %	Assessment (\$)	Ratio To Total Cost
Madrid Hardware LLC	088226364186116	36-82-26	SOUTHERN PRAIRIE PLAT 1-- LOT 12 N 1/2 SE 1/4	0.01	0.00	\$0.00	0.000%
Madrid Historical Society	088226361286012	36-82-26	E 24' OF W 46' OF L 8 B 1 NW NE	0.04	0.00	\$0.00	0.000%
Madrid Historical Society	088226361286011	36-82-26	BLOCK 1: W 64' OF LOT 8 NW NE	0.10	0.01	\$0.39	0.000%
Madrid Historical Society; Non-Profit Corp (66% Exempt)	088226361286015	36-82-26	S 22' OF L 5 & E 44' OF LOT 8 & E 42' OF	0.13	0.01	\$0.39	0.000%
Madrid Home For The Aging	088226253486023	25-82-26	L 1 & 2 OF 3 & L 3 OF 3 (EX W 151.05' & EX BEG AT NE COR L 1 OF 3, W 296.4', S	3.31	0.54	\$20.82	0.021%
Madrid Home For The Aging	088226253486024	25-82-26	BEG NE COR L 1 OF 3 W 296.4', S 189.6' E 306.9', N 190' TO P.O.B. & HEPBURNS	2.34	0.67	\$25.84	0.026%
Madrid Home For The Aging	088226253486014	25-82-26	HEPBURNS WEST LAWN ADD LOTS 10 & 11 SE SW	0.35	0.04	\$1.54	0.002%
Madrid Home For The Aging	088226254186032	25-82-26	E 300' OF N 1/2 NE SE	5.00	1.06	\$40.87	0.041%
Madrid Home For The Aging	088226254186035	25-82-26	N 1/2 NE SE (EX E 300')	14.50	2.09	\$80.59	0.081%
Madrid Home For The Aging	088226254286001	25-82-26	NW SE: N 1/2 LOT 1 AND THE EAST 50' OF THE FORMER CHICAGO, MILWAUKEE, ST PAII	2.73	0.62	\$23.91	0.024%
Madrid School District	088226361286018	36-82-26	L 1, 2, 3 & 4 B 2 NW NE	0.85	0.12	\$4.63	0.005%
Madrid School District	088225303286001	30-82-25	NW FR SW: LOT 1 OVER 10 ACRES	14.94	3.49	\$134.57	0.135%
Madrid School District	088226361286131	36-82-26	LOTS 1-8 BLOCK 11, N-S & E-W ADJ VAC ALLEYS & S 1/2 VAC LITTLE ST NW NE	1.63	0.23	\$8.87	0.009%
Madrid School District	088226254386025	25-82-26	ANDERSONS 2ND ADD LOTS 1-8 BLOCK 3 & ADJ VAC N-S ALLEY SW SE	1.61	1.06	\$40.87	0.041%

PRELIMINARY CLASSIFICATION SCHEDULE
MAIN TILE
DRAINAGE DISTRICT NO. 112
BOONE COUNTY, IOWA
Main Tile Maintenance Assessment Schedule

Deedholder(s)	Parcel Number	Sec-Twp -Rng	Legal Description	Benefited Acres	Class. %	Assessment (\$)	Ratio To Total Cost
Madrid Tiger Wash LLC	088226254486121	25-82-26	COMM AT SE COR OF SEC 25 TH W 8 RDS (132'), N 12 RDS (198'), E 8 RDS	0.37	0.05	\$1.93	0.002%
Madrid, City Of	088226361186037	36-82-26	BOLLE ROW ADD BEG AT NW COR, N 66' E 150', S 66', W TO POB L 2 B 1 NE NE	0.23	0.08	\$3.08	0.003%
Madrid, City Of	088226254386050	25-82-26	OAKLEAFS ADD SW SE LOT 2 BLOCK 1 & 50' OF ADJ RR ROW	0.16	0.08	\$3.08	0.003%
Madrid, City Of	088226254386168	25-82-26	OAKLEAFS ADD SW SE LOT 4 BLOCK 7	0.15	0.08	\$3.08	0.003%
Madrid, City Of	088226254386170	25-82-26	OAKLEAFS ADD SW SE LOT 6 BLOCK 7	0.15	0.07	\$2.70	0.003%
Madrid, City Of	088226254386171	25-82-26	OAKLEAFS ADD SW SE LOT 7 BLOCK 7	0.15	0.06	\$2.31	0.002%
Madrid, City Of	088226254386173	25-82-26	OAKLEAFS ADD LOT 9 BLOCK 7 SW SE	0.16	0.06	\$2.31	0.002%
Madrid, City Of	088226254386167	25-82-26	OAKLEAFS ADD SW SE LOT 3 BLOCK 7	0.15	0.08	\$3.08	0.003%
Madrid, City Of	088226254386169	25-82-26	OAKLEAFS ADD SW SE LOT 5 BLOCK 7	0.15	0.07	\$2.70	0.003%
Madrid, City Of	088226361186073	36-82-26	BOLLE ROW ADD N 22' OF LOT 8 BLK 3 NE NE	0.07	0.00	\$0.00	0.000%
Madrid, City Of	088226361286059	36-82-26	E 65 1/2' OF N 23' OF LOT 1 BLOCK 5 NW NE	0.03	0.00	\$0.00	0.000%
Madrid, City Of	088226254386152	25-82-26	OAKLEAFS ADD SW SE LOT 10 BLOCK 6	0.16	0.08	\$3.08	0.003%
Madrid, City Of	088226254386040	25-82-26	ANDERSONS 2ND ADD S 1/2 L 7 & N 44' OF LOT 8 BLOCK 4 SW SE	0.18	0.08	\$3.08	0.003%
Madrid, City Of	088226254386049	25-82-26	OAKLEAFS ADD SW SE LOT 1 BLOCK 1 & 50' OF ADJ RR ROW	0.16	0.09	\$3.47	0.003%
Madrid, City Of	088226361286028	36-82-26	E 42' OF RR ROW ADJ TO LOTS 1 & 7 & N 44' OF LOT 5 BLOCK 1 NW NE	0.10	0.01	\$0.39	0.000%

PRELIMINARY CLASSIFICATION SCHEDULE
MAIN TILE
DRAINAGE DISTRICT NO. 112
BOONE COUNTY, IOWA
Main Tile Maintenance Assessment Schedule

Deedholder(s)	Parcel Number	Sec-Twp -Rng	Legal Description	Benefited Acres	Class. %	Assessment (\$)	Ratio To Total Cost
Madrid, City Of	088226361286121	36-82-26	ALL IN LOT 1 BLK 10: 50' RR ROW ADJ TO N 112' OF E 90' NW NE	0.14	0.04	\$1.54	0.002%
Madrid, City Of	088226254486074	25-82-26	ANDERSONS 2ND ADD L 5 B 5 SE SE	0.21	0.07	\$2.70	0.003%
Madrid, City Of	088226254486073	25-82-26	ANDERSONS 2ND ADD L 4 B 5 SE SE	0.21	0.06	\$2.31	0.002%
Madrid, City Of	088226361286058	36-82-26	COMM 110'W OF NE COR L1 B5, S 23' TO POB, S 43', W 22', N 43', E 22' TO POB & BEG	0.10	0.00	\$0.00	0.000%
Madrid, City Of Iowa	088226361186030	36-82-26	WARDENS SUB DIV BEG AT NW COR L 14 E 110.6', S 132', E 22', S 30', W 10', S	0.50	0.10	\$3.86	0.004%
Madrid, City Of Iowa	088226254386153	25-82-26	OAKLEAFS ADD SW SE LOT 11 BLOCK 6	0.15	0.08	\$3.08	0.003%
Madrid, City Of Iowa	088226361186038	36-82-26	BOLLE ROW ADD BEG 66' N OF NW COR L 2 B 1, N 27', E 281', S TO NE COR	0.32	0.10	\$3.86	0.004%
Madrid, Iowa, The City of	088226254386044	25-82-26	ANDERSONS 2ND ADD LOTS 10, 11 & 12 BLOCK 4 & W 50' OF RR ROW LY ADJ TO	0.64	0.27	\$10.41	0.010%
Mahlow, Kenneth P; Mahlow, Penny R	088225312286160	31-82-25	STOVERS 2ND ADD N 1/2 OF ALLEY BETW LOTS 2 & 7 BLOCK 17 NW NW	0.01	0.00	\$0.00	0.000%
Mahlow, Kenneth P; Mahlow, Penny R	088225312286164	31-82-25	STOVERS 2ND ADD LOT 7 BLOCK 17 & W 66' OF S 1/2 OF ALLEY BETW LOTS 2 &	0.21	0.00	\$0.00	0.000%
Manchester, Derek D	088226361186107	36-82-26	STOVERS 1ST ADD LOTS 7 & 8 BLOCK 2 (EX PARCEL A & EX BEG AT NW COR OF L8,	0.22	0.05	\$1.93	0.002%

PRELIMINARY CLASSIFICATION SCHEDULE
MAIN TILE
DRAINAGE DISTRICT NO. 112
BOONE COUNTY, IOWA
Main Tile Maintenance Assessment Schedule

Deedholder(s)	Parcel Number	Sec-Twp -Rng	Legal Description	Benefited Acres	Class. %	Assessment (\$)	Ratio To Total Cost
Marcalus, Carolyn L; Wiles, Gregory	088226254186087	25-82-26	MAPLE RIDGE PLAT 6 LOT 10 NE SE & NW SE	0.28	0.10	\$3.86	0.004%
Martin, Michael J; Martin, Jacqueline H	088226131200006	13-82-26	NW NE: LOT 2 & COMM 1614.6' W OF NE COR, S 2651.1' ALONG CNTR LINE OF ABAN	31.77	58.93	\$2,272.33	2.272%
Martin, Michael J; Martin, Jacqueline H	088226131300003	13-82-26	SW NE: LOT 2 & COM 1614.6' W OF NE COR, S 2651.1' ALONG CNTR LINE OF ABAN	32.79	67.25	\$2,593.15	2.593%
Martin, Nicholas S	088226361486117	36-82-26	UNION LAND CO ADD S 63' OF N 126' OF W 120' OF LOT 18 SE NE AKA COM 100' N OF	0.16	0.00	\$0.00	0.000%
Martin, Ronald Lee	088226254486145	25-82-26	E 1/2 OF S 132' OF LOT 9 & W 1/2 OF S 132' OF LOT 6 SE SE SE	0.40	0.00	\$0.00	0.000%
Marzolf, Marsha K; Marzolf, Floyd	088225303386043	30-82-25	BURKHEIMERS 2ND ADD LOT 8 SW SW	0.20	0.01	\$0.39	0.000%
Mass, Florence A Revocable Trust	088226254186022	25-82-26	MAPLE RIDGE PLAT 2 LOT 7 S 1/2 NE SE	0.24	0.00	\$0.00	0.000%
Matthewson, Kurt; Matthewson, Michelle R	088225312286104	31-82-25	LAWBAUGHS ADD E 3/4 OF LOT 18 & W 3/4 OF LOT 19 & S 1/2 VAC ADJ (10')	0.31	0.01	\$0.39	0.000%
Matthewson, Richard J L.E.; Matthewson, Marlene K L.E.	088226254186043	25-82-26	MAPLE RIDGE PLAT 3 LOT 5 PART OF S 1/2 NE SE	0.29	0.00	\$0.00	0.000%
Maxwell, Edward C	088226361286153	36-82-26	LOT 6 BLOCK 13 NW NE	0.20	0.02	\$0.77	0.001%
Maxwell, Michael W; Maxwell, Cynthia A	088226252100002	25-82-26	LOT 3 NE NW	0.03	0.01	\$0.39	0.000%
Maxwell, Michael W; Maxwell, Cynthia A	088226252200001	25-82-26	E 1/2 OF NW NW	0.03	0.01	\$0.39	0.000%
Mc Daniel, Erika	088226254486010	25-82-26	FAIRVIEW ACRES LAWSONS SUB- DIV LOT 8 SE SE	0.35	0.01	\$0.39	0.000%

PRELIMINARY CLASSIFICATION SCHEDULE
MAIN TILE
DRAINAGE DISTRICT NO. 112
BOONE COUNTY, IOWA
Main Tile Maintenance Assessment Schedule

Deedholder(s)	Parcel Number	Sec-Twp -Rng	Legal Description	Benefited Acres	Class. %	Assessment (\$)	Ratio To Total Cost
Mc Dermott, Patrick; Mc Dermott, April	088226254186095	25-82-26	MAPLE RIDGE PLAT 6 LOT 2 NW SE	0.29	0.15	\$5.78	0.006%
Mc Ley, Christopher J	088226361486021	36-82-26	BOLLE ROW ADD E 1/2 OF LOTS 1 & 3 BLOCK 7 SE NE	0.20	0.00	\$0.00	0.000%
Mc Ley, Jacob D	088226364186150	36-82-26	HOPKINS ADD LOTS 3 & 4 BLOCK 2 NE SE	0.41	0.00	\$0.00	0.000%
Mc Ley, Jay	088226254386123	25-82-26	OAKLEAFS ADD SW SE L 1, 2, 3, & 4 BLK 5	0.60	0.24	\$9.25	0.009%
Mc Ley, Jeffrey K; Mc Ley, Pamela M	088226254486126	25-82-26	S 105' OF N 165' OF LOT 2 SE SE SE	0.31	0.04	\$1.54	0.002%
Mc Ley, Pamela M	088226254486120	25-82-26	S 72' OF N 8 RODS OF LOT 1 SE SE SE	0.16	0.00	\$0.00	0.000%
Mc Ley, Pamela M	088226254386125	25-82-26	OAKLEAFS ADD SW SE L 5 & 6 BLK 5	0.30	0.04	\$1.54	0.002%
Mc Menamin, Jeffrey A; Mc Menamin, Barbara A	088226254186019	25-82-26	MAPLE RIDGE PLAT 2 LOT 4 S 1/2 NE SE	0.25	0.00	\$0.00	0.000%
Mc Nace, Trishelle	088226361286136	36-82-26	LOT 2 BLOCK 12 NW NE	0.20	0.04	\$1.54	0.002%
Mc Queen, Robert	088225303386275	30-82-25	TIGER RUN LOT 34	0.03	0.00	\$0.00	0.000%
McLaughlin, Melissa; Alcott, Joel	088226254186056	25-82-26	MAPLE RIDGE PLAT 4 LOT 2 S 1/2 NE SE	0.22	0.03	\$1.16	0.001%
Meeker, Christina C	088226361186094	36-82-26	STOVERS 1ST ADD BLOCK 1 W 24' OF LOTS 1 & 2 & COM @ NE COR OF LOT 1	0.27	0.06	\$2.31	0.002%
Melton, Casey L; Melton, Jamie L	088226361286125	36-82-26	ALL IN LOT 1 BLK 10: 50' RR ROW ADJ TO S 72' OF E 90' & N 1/2 OF VAC ADJ E-W	0.10	0.03	\$1.16	0.001%
Melton, Jamie L	088226361286112	36-82-26	S 72' OF E 90' OF & N 1/2 OF VAC ADJ E-W ALLEY LOT 1 BLOCK 10 NW NE	0.16	0.02	\$0.77	0.001%
Merhi, Deah J	088226254386067	25-82-26	OAKLEAFS ADD SW SE LOT 1 BLOCK 2 & 50' OF ADJ RR ROW	0.21	0.03	\$1.16	0.001%

PRELIMINARY CLASSIFICATION SCHEDULE
MAIN TILE
DRAINAGE DISTRICT NO. 112
BOONE COUNTY, IOWA
Main Tile Maintenance Assessment Schedule

Deedholder(s)	Parcel Number	Sec-Twp -Rng	Legal Description	Benefited Acres	Class. %	Assessment (\$)	Ratio To Total Cost
Merhi, Deah J	088226254386068	25-82-26	OAKLEAFS ADD SW SE LOT 2 BLOCK 2 & 50' OF ABAN RR ROW LY E OF & ADJ TO LOTS 1 &	0.21	0.03	\$1.16	0.001%
Merkel, Kathryn J Family Revocable Trust	088225303386030	30-82-25	BURKHEIMERS ADD LOT 3 BLOCK 3 SW SW	0.38	0.01	\$0.39	0.000%
Mershon, James D; Mershon, Nancy L	088226254386146	25-82-26	OAKLEAFS ADD SW SE LOT 4 BLOCK 6	0.15	0.03	\$1.16	0.001%
Mershon, James D; Mershon, Nancy L	088226254386147	25-82-26	OAKLEAFS ADD SW SE N 1/2 LOT 5 BLOCK 6	0.08	0.02	\$0.77	0.001%
Mettler, Donald R LE	088226254486015	25-82-26	FAIRVIEW ACRES LAWSONS SUB- DIV LOT 13 SE SE	0.23	0.04	\$1.54	0.002%
Meyers, Austin L.; Badgley-Meyers, Katie F.	088225312286106	31-82-25	LAWBAUGHS ADD LOT 21 NW NW	0.20	0.01	\$0.39	0.000%
Meyers, Austin L.; Badgley-Meyers, Katie F.	088225312286116	31-82-25	LAWBAUGHS ADD S 1/2 VAC E-W (8') ALLEY ADJ TO LOT 21 NW NW	0.01	0.00	\$0.00	0.000%
Milani, Frank J	088226253486003	25-82-26	HEPBURNS WEST LAWN LOT 3 SE SW	0.17	0.02	\$0.77	0.001%
Milani, Frank J	088226253486004	25-82-26	HEPBURNS WEST LAWN LOT 4 SE SW	0.18	0.02	\$0.77	0.001%
Milani, Frank J	088226253486007	25-82-26	HEPBURNS WEST LAWN ADD VAC ALLEY ADJ LOTS 3-10 SE SW	0.07	0.01	\$0.39	0.000%
Miller, Curtis C	088226254486150	25-82-26	E 132' OF LOT 7 SE SE SE	0.49	0.01	\$0.39	0.000%
Miller, Joshua A	088226254386035	25-82-26	ANDERSONS 2ND ADD LOT 3 BLOCK 4 SW SE	0.15	0.01	\$0.39	0.000%
Miller, Tanner Michael	088226361486031	36-82-26	BOLLE ROW ADD STRIP 91' X 140' LY DIR S OF L 9 B 7 S NE	0.32	0.00	\$0.00	0.000%
Miller, William R; Miller, Amy M	088226361286197	36-82-26	NORTH CONTINUATION LOT 5 NW NE	0.20	0.04	\$1.54	0.002%
Mines, Brenda K	088225303386073	30-82-25	EAST LAWN FIRST ADD LOT 3 SW SW	0.24	0.00	\$0.00	0.000%

PRELIMINARY CLASSIFICATION SCHEDULE
MAIN TILE
DRAINAGE DISTRICT NO. 112
BOONE COUNTY, IOWA
Main Tile Maintenance Assessment Schedule

Deedholder(s)	Parcel Number	Sec-Twp -Rng	Legal Description	Benefited Acres	Class. %	Assessment (\$)	Ratio To Total Cost
Mitchell, Robert C	088226254486040	25-82-26	FAIRVIEW ACRES LAWSONS SUB- DIV LOT 38 SE SE	0.24	0.03	\$1.16	0.001%
Mleynek, Miranda J; Van Dyke, Alexander E	088226254386143	25-82-26	OAKLEAFS ADD SW SE LOT 1 BLOCK 6	0.15	0.02	\$0.77	0.001%
Moanakia LLC; % Aaron McCarty	088225303386060	30-82-25	BURKHEIMERS 2ND ADD N 1/2 LOT 19 SW SW	0.10	0.00	\$0.00	0.000%
Moanakia LLC; % Aaron McCarty	088225303386061	30-82-25	BURKHEIMERS 2ND ADD LOT 20 SW SW	0.20	0.01	\$0.39	0.000%
Mobley, Trenton Vaughn	088226254386220	25-82-26	COM 270'E & 132'N OF SW COR, W 70' TO POB N132', W 62', S 132' & E 62' TO POB SW SE	0.17	0.02	\$0.77	0.001%
Moore, Barry	088226254186078	25-82-26	MAPLE RIDGE PLAT 6 LOT 1 NE SE & NW SE	0.28	0.14	\$5.40	0.005%
Moore, Bret L; Moore, Jessica L	088226361486043	36-82-26	HARNEY ESTATES LOT 2 SE NE BOLLE ROW ADD	0.39	0.00	\$0.00	0.000%
Moore, Charles W; Moore, Barbara J	088226361186043	36-82-26	E 1/2 OF LOTS 5 & 7 BLOCK 1 NE NE	0.19	0.02	\$0.77	0.001%
Morgan, Jamie; Morgan, Miranda	088226361286010	36-82-26	LOT 7 BLOCK 1 NW NE	0.14	0.01	\$0.39	0.000%
Morgan, Robert Donald	088226364186026	36-82-26	HOPKINS ADD W 1/2 L 1 & 2 BLK 3 NE SE	0.20	0.00	\$0.00	0.000%
Morgan, Susan K	088226254486112	25-82-26	ANDERSONS 2ND ADD LOT 7 BLOCK 8 SE SE	0.20	0.05	\$1.93	0.002%
Morman, Stuart L; Morman, Ashley J	088226364186004	36-82-26	HOPKINS ADD E 115.6' OF LOT 3 BLOCK 1 NE SE	0.16	0.00	\$0.00	0.000%
Morrissey, Cheryl	088226254186040	25-82-26	MAPLE RIDGE PLAT 3 PARCEL B PART OF LOTS 1 & 2 S 1/2 NE SE	0.12	0.00	\$0.00	0.000%
Moylan, John Lawrence II; Moylan, Madison Susan	088226362186013	36-82-26	ANDERSON 1ST ADD LOT 7 BLOCK 1 NE NW	0.22	0.03	\$1.16	0.001%
Mudge, Ronald; Mudge, Sheryl	088225312286149	31-82-25	STOVERS 2ND ADD LOT 5 BLOCK 16 & S 1/2 OF ADJ ALLEY NW NW	0.04	0.00	\$0.00	0.000%

PRELIMINARY CLASSIFICATION SCHEDULE
MAIN TILE
DRAINAGE DISTRICT NO. 112
BOONE COUNTY, IOWA
Main Tile Maintenance Assessment Schedule

Deedholder(s)	Parcel Number	Sec-Twp -Rng	Legal Description	Benefited Acres	Class. %	Assessment (\$)	Ratio To Total Cost
Mundy, Joann; Mundy, Richard	088226361286119	36-82-26	E 24' OF LOT 4 & W 7.1' OF LOT 5; S 1/2 OF VAC E/W ALLEY LY N OF & ADJ TO E 24'	0.27	0.07	\$2.70	0.003%
Musser, Jennifer A	088226254386133	25-82-26	OAKLEAFS ADD SW SE LOTS 13 & 14 BLOCK 5	0.30	0.05	\$1.93	0.002%
Myer, Clint; Myer, Randi L	088226361386163	36-82-26	LOT 4 BLOCK 29 & E 42' ADJ RR ROW SW NE	0.18	0.00	\$0.00	0.000%
Myer, Clint; Myer, Randi L	088226364286001	36-82-26	LOT 1 OF 1 OF 1 (EX S 21.5') NW SE	0.05	0.00	\$0.00	0.000%
Nardini, John L; Nardini, Peggy S	088226254486129	25-82-26	W 66' OF S 105' OF N 165' OF L 3 SE SE SE	0.16	0.01	\$0.39	0.000%
Nelson, Calvin L; Nelson, Paula F	088226364186061	36-82-26	HOPKINS ADD E 1/2 OF LOTS 1 & 2 BLOCK 14 & W 1/2 OF ADJ CEDAR ST NE SE	0.20	0.00	\$0.00	0.000%
Nelson, Carol A	088226361286001	36-82-26	LOT 1 BLOCK 1 NW NE	0.14	0.01	\$0.39	0.000%
Nelson, Larry A	088226361286150	36-82-26	(EX N 12') L 3 B 13 NW NE	0.16	0.02	\$0.77	0.001%
Nelson, Mandy	088226254186058	25-82-26	MAPLE RIDGE PLAT 4 LOT 4 S 1/2 NE SE	0.23	0.03	\$1.16	0.001%
Nerem, Bradley D	088226254486051	25-82-26	FAIRVIEW ACRES LAWSONS SUB- DIV LOT 48 SE SE	0.60	0.10	\$3.86	0.004%
Nerem, John D; Nerem, Jeralyn J	088226361286060	36-82-26	BLOCK 5: BEG 65.5' W OF NE COR OF LOT 1, S 23', W 66.5', N 23 E 66.5' TO POB (EX	0.04	0.00	\$0.00	0.000%
Newell, Brandon W; Newell, Kristen M	088225303386255	30-82-25	TIGER RUN LOT 30	0.22	0.00	\$0.00	0.000%
Nielsen, Sarah L; Nielsen, Eric J	088226254486019	25-82-26	FAIRVIEW ACRES LAWSONS SUB- DIV LOT 17 SE SE	0.24	0.10	\$3.86	0.004%
Nordaas, Arlyn O	088226254386045	25-82-26	ANDERSONS 2ND ADD LOTS 13 & 14 & W 1/2 OF ABAN RR R.O.W., 50' IN WIDTH, LY E	0.42	0.16	\$6.17	0.006%

PRELIMINARY CLASSIFICATION SCHEDULE
MAIN TILE
DRAINAGE DISTRICT NO. 112
BOONE COUNTY, IOWA
Main Tile Maintenance Assessment Schedule

Deedholder(s)	Parcel Number	Sec-Twp -Rng	Legal Description	Benefited Acres	Class. %	Assessment (\$)	Ratio To Total Cost
Nordaas, Arlyn O; Nordaas, Anne M	088226361286116	36-82-26	N 1/2 VACATED ALLEY & S 66' OF W 90' L 1 B 10 NW NE	0.15	0.05	\$1.93	0.002%
Nordaas, Arlyn O; Nordaas, Anne M	088226361286130	36-82-26	LOT 1 BLK 10: 50' RR ROW ADJ TO S 66' OF W 90' & N 1/2 OF ADJ VAC E-W ALLEY	0.09	0.03	\$1.16	0.001%
Novotny, David W; Novotny, Deanna J	088226361486109	36-82-26	UNION LAND CO ADD E 1/2 OF W 1/2 OF LOT 16 SE NE	0.25	0.00	\$0.00	0.000%
Novotny, David W; Novotny, Deanna J	088226361486109	36-82-26	UNION LAND CO ADD E 1/2 OF W 1/2 OF LOT 16 SE NE	0.25	0.00	\$0.00	0.000%
O'Donnell, Joshua; O'Donnell, Amanda	088226364186064	36-82-26	HOPKINS ADD W 1/2 OF LOTS 7 & 8 BLOCK 14 NE SE	0.20	0.00	\$0.00	0.000%
Old School Renovations LLC; % Gerald Bice	088226361286022	36-82-26	N 46' OF E 45 1/4' OF LOTS 7 & 8 BLK 2 NW NE	0.05	0.01	\$0.39	0.000%
Olson, Marie M	088226252300001	25-82-26	SW NW	12.19	3.51	\$135.34	0.135%
Olson, Marie M	088226252400002	25-82-26	LOT 2 SE NW	21.06	7.47	\$288.04	0.288%
Olson, Marie M	088226244100001	24-82-26	E 17.11 A NE SE	15.50	8.61	\$332.00	0.332%
Opportunity Investments LLC	088226361286027	36-82-26	LOTS 4 & 5 OF LOTS 7 & 8 BLOCK 2 NW NE	0.13	0.01	\$0.39	0.000%
Opportunity Investments LLC; C/O Julie Springer	088226361286068	36-82-26	BLOCK 5: W 1/2 LOT 1 OF 2, LOTS 2, 3, 4,	0.00	0.00	\$0.00	0.000%
Oros, Anthony; Oros, Jessica	088225303386250	30-82-25	TIGER RUN LOT 29	0.30	0.00	\$0.00	0.000%
Owensby, Rodney L; Owensby, Ruth	088226361486032	36-82-26	BOLLE ROW ADD BEG @ PT 8' E OF SE COR OF LOT 10 BLK 7 TH W 140', S 91.1',	0.32	0.00	\$0.00	0.000%
Palmer, Kristopher; Palmer, Kristy	088226362186005	36-82-26	ANDERSON 1ST ADD W 82 1/2' OF L 2 B 1 NE NW	0.03	0.00	\$0.00	0.000%
Parcel, Tim; Janssen, Tracy	088226361286020	36-82-26	W 44' L 5 & 6 BLK 2 NW NE	0.08	0.01	\$0.39	0.000%
Parcel, Tim; Janssen, Tracy	088226361286039	36-82-26	LOTS 5 & 8 BLOCK 3 NW NE	0.11	0.02	\$0.77	0.001%
Parker, Travis J	088226361486030	36-82-26	BOLLE ROW ADD LOT 10 BLK 7 SE NE	0.20	0.00	\$0.00	0.000%

PRELIMINARY CLASSIFICATION SCHEDULE
MAIN TILE
DRAINAGE DISTRICT NO. 112
BOONE COUNTY, IOWA
Main Tile Maintenance Assessment Schedule

Deedholder(s)	Parcel Number	Sec-Twp -Rng	Legal Description	Benefited Acres	Class. %	Assessment (\$)	Ratio To Total Cost
Partee, Debra	088226254486050	25-82-26	FAIRVIEW ACRES LAWSONS SUB- DIV LOT 47 SE SE	0.39	0.09	\$3.47	0.003%
Patrick, George; Patrick, Patricia	088225303386245	30-82-25	TIGER RUN LOT 28	0.61	0.01	\$0.39	0.000%
Patterson, John R; Patterson, Amy J	088226361186001	36-82-26	WARDENS SUB- DIV L 1 & N 100' OF L 5 NE NE	0.49	0.12	\$4.63	0.005%
Paul, Cole Micheal	088226254386158	25-82-26	OAKLEAFS ADD SW SE LOTS 15 & 16 BLOCK 6	0.30	0.15	\$5.78	0.006%
Pearson Real Estate LLC	088225312286121	31-82-25	STOVERS 2ND ADD S 1/2 OF LOTS 3 & 4 BLOCK 14 NW NW	0.20	0.01	\$0.39	0.000%
Pearson Real Estate LLC; % Lee Pearson	088225312286102	31-82-25	LAWBAUGHS ADD LOT 17 & W 1/4 OF LOT 18 & ADJ VAC E-W ALLEY	0.26	0.01	\$0.39	0.000%
Pearson Real Estate, LLC	088226361286037	36-82-26	S 1/2 LOT 4 BLOCK 3 NW NE	0.10	0.01	\$0.39	0.000%
Pecenka, Randell Joseph; Pecenka, Meggan Ashley	088226361486076	36-82-26	UNION LAND CO ADD PARCEL D OF LOT 19 SE NE	0.30	0.00	\$0.00	0.000%
Pederson, Jeannie Marie; Wonderlin, Brett James	088226364186046	36-82-26	HOPKINS ADD LOTS 7 & 8 BLOCK 4 & N 1/2 OF ALLEY ABUTTING S LINE OF	0.43	0.00	\$0.00	0.000%
Perkins Electric	088225312286188	31-82-25	STOVERS 2ND ADD PARCEL 1 IN W 1/2 NW 1/4: BEG AT SW COR OF BLK 18, STOVERS PARCEL 3 IN	0.53	0.01	\$0.39	0.000%
Perkins, Curtis Lee	088225312286186	31-82-25	STOVERS 2ND ADD IN W 1/2 NW 1/4 AKA BEG AT SW COR BLK 18 STOVERS	0.31	0.00	\$0.00	0.000%
Perkins, Curtis Lee	088225312286189	31-82-25	STOVERS 2ND ADD PARCEL 2 IN W 1/2 NW 1/4: BEG AT SW COR BLK 18 STOVERS	0.06	0.00	\$0.00	0.000%

PRELIMINARY CLASSIFICATION SCHEDULE
MAIN TILE
DRAINAGE DISTRICT NO. 112
BOONE COUNTY, IOWA
Main Tile Maintenance Assessment Schedule

Deedholder(s)	Parcel Number	Sec-Twp -Rng	Legal Description	Benefited Acres	Class. %	Assessment (\$)	Ratio To Total Cost
Peterman, Tanner	088226361186089	36-82-26	STOVERS 1ST ADD E 1/2 L 1 & 2 B 1 NE NE	0.28	0.05	\$1.93	0.002%
Peters, Shayla M	088226254386219	25-82-26	COM 270' E & 132' N OF SW COR, N 132', W 70', S 132', E 70' TO P.O.B. SW SE	0.20	0.06	\$2.31	0.002%
Peterson, Barbara Ann	088226361286120	36-82-26	LOT 5 BLOCK 10 (EX W 7.1') & S 1/2 OF E-W ALLEY ABUTTING LOT 5 (EX W 7.1') NW NE	0.19	0.02	\$0.77	0.001%
Peterson, Jodi	088226254486039	25-82-26	FAIRVIEW ACRES LAWSONS SUB- DIV LOT 37 SE SE	0.35	0.15	\$5.78	0.006%
Peterson, Roger D Jr; Peterson, Kris	088226361186120	36-82-26	STOVERS 1ST ADD LOT 7 BLOCK 3 & W 1/2 ADJ N-S ALLEY NE NE	0.21	0.01	\$0.39	0.000%
Peterson, Roger D; Peterson, Kris	088226361186113	36-82-26	STOVERS 1ST ADD LOT 2 BLOCK 3 NE NE	0.20	0.02	\$0.77	0.001%
Peterson, Ronald Bruce	088226361486006	36-82-26	BOLLE ROW ADD L 8 B 5 SE NE	0.20	0.00	\$0.00	0.000%
Pfannkuch, Dylan C	088226361486070	36-82-26	UNION LAND CO ADD LOT 8 (EX W 132' OF N 66', EX W 66' OF S 151')	0.55	0.01	\$0.39	0.000%
Piatz, Jeanine; Howell, Donald	088226361486022	36-82-26	BOLLE ROW ADD W 1/2 LOTS 1 & 3 BLOCK 7 SE NE	0.20	0.00	\$0.00	0.000%
Pickell, Danny M; Pickell, Doris F	088226364186011	36-82-26	HOPKINS ADD LOT 1 BLOCK 2 NE SE	0.20	0.00	\$0.00	0.000%
Pieper, Allen L; Russell, Deborah	088226361186040	36-82-26	BOLLE ROW ADD L 2 B 1 NE NE	0.20	0.06	\$2.31	0.002%
Pieper, Allen L; Russell, Deborah	088226361186042	36-82-26	BOLLE ROW ADD L 4 B 1 NE NE	0.20	0.02	\$0.77	0.001%
Poage, Marlan; Poage, Janet	088226361186022	36-82-26	WARDENS SUB- DIV (EX S 169') W 120' L 10 NE NE	0.10	0.02	\$0.77	0.001%
Poage, Marlan; Poage, Janet	088226361186211	36-82-26	WARDENS SUB- DIV LOT 12 (EX PARCEL A) NE NE	0.36	0.08	\$3.08	0.003%

PRELIMINARY CLASSIFICATION SCHEDULE
MAIN TILE
DRAINAGE DISTRICT NO. 112
BOONE COUNTY, IOWA
Main Tile Maintenance Assessment Schedule

Deedholder(s)	Parcel Number	Sec-Twp -Rng	Legal Description	Benefited Acres	Class. %	Assessment (\$)	Ratio To Total Cost
Poindexter, Dean C Jr; Poindexter, Carolyn J	088226254386111	25-82-26	OAKLEAFS ADD SW SE LOT 14 BLOCK 4	0.15	0.01	\$0.39	0.000%
Poindexter, Dean C Jr; Poindexter, Carolyn J	088226254386110	25-82-26	OAKLEAFS ADD SW SE LOT 13 BLOCK 4	0.15	0.01	\$0.39	0.000%
Polich, Sabrina; Merry, Ian R	088226364286003	36-82-26	LOT 2 OF 1 OF 1 & ADJ R.O.W. NW SE	0.21	0.00	\$0.00	0.000%
Polich, Sabrina; Merry, Ian R	088226364286002	36-82-26	S 21.5' OF LOT 1 OF 1 OF 1 & ADJ ROW NW SE	0.06	0.00	\$0.00	0.000%
Polich, Sabrina; Merry, Ian R	088226364286005	36-82-26	LOT 4 OF 1 OF 1 & ADJ R.O.W. NW SE	0.13	0.00	\$0.00	0.000%
Polich, Sabrina; Merry, Ian R	088226364286004	36-82-26	LOT 3 OF 1 OF 1 & ADJ R.O.W. NW SE	0.16	0.00	\$0.00	0.000%
Polich4 Farms LLC	088226361186056	36-82-26	BOLLE ROW ADD LOT 5 BLOCK 2 (EX S 16') NE NE	0.15	0.01	\$0.39	0.000%
Praski, Jesse M; Praski, Misty R	088226254386005	25-82-26	ANDERSONS 2ND ADD LOT 5 & S 14' OF LOT 6 BLK 2 SW SE	0.25	0.08	\$3.08	0.003%
Prochnow, Michael R	088226253486016	25-82-26	HEPBURNS WEST LAWN LOTS 7, 8 & 9 SE SW	0.52	0.06	\$2.31	0.002%
Pyle, Taylor J; Pyle, Chelsey M	088226254186061	25-82-26	MAPLE RIDGE PLAT 4 LOT 7 S 1/2 NE SE	0.25	0.01	\$0.39	0.000%
Quillen, Mark Anthony; Quillen, Tamara	088225312286090	31-82-25	LAWBAUGHS ADD LOTS 5 & 6 NW NW	0.37	0.01	\$0.39	0.000%
Quillen, Mark Anthony; Quillen, Tamara	088225312286096	31-82-25	LAWBAUGHS ADD N 1/2 VAC E-W (8') ALLEY ADJ TO LOTS 5 & 6 NW NW	0.02	0.00	\$0.00	0.000%
Ranieri, Jana J	088226361186186	36-82-26	STOVERS 1ST ADD LOT 1 BLOCK 10 NE NE	0.18	0.00	\$0.00	0.000%
Ranieri, Jana J	088226361186185	36-82-26	STOVERS 1ST ADD LOT 50 X 140.25 ADJ TO S LINE OF LOT 1 BLOCK 10 NE NE	0.16	0.00	\$0.00	0.000%

PRELIMINARY CLASSIFICATION SCHEDULE
MAIN TILE
DRAINAGE DISTRICT NO. 112
BOONE COUNTY, IOWA
Main Tile Maintenance Assessment Schedule

Deedholder(s)	Parcel Number	Sec-Twp -Rng	Legal Description	Benefited Acres	Class. %	Assessment (\$)	Ratio To Total Cost
Rankin Rentals LLC	088226361186137	36-82-26	STOVERS 1ST ADD W 50' OF LOTS 1 & 2 BLOCK 5 NE NE	0.16	0.01	\$0.39	0.000%
Rankin Rentals LLC	088226254486096	25-82-26	ANDERSONS 2ND ADD L 2 B 7 SE SE	0.32	0.02	\$0.77	0.001%
Rankin Rentals LLC	088226364186063	36-82-26	HOPKINS ADD E 1/2 OF LOTS 7 & 8 BLOCK 14 & ALL OF ADJ N-S ALLEY NE SE	0.25	0.00	\$0.00	0.000%
Rankin Rentals LLC	088225312286093	31-82-25	LAWBAUGHS ADD LOTS 7 & 8 & N 1/2 VAC ADJ E-W ALLEY NW NW	0.40	0.01	\$0.39	0.000%
Rankin, Justin F	088226364186111	36-82-26	SOUTHERN PRAIRIE PLAT 1--- LOT 7 N 1/2 SE 1/4	0.01	0.00	\$0.00	0.000%
Rankin, Justin F	088226364186113	36-82-26	SOUTHERN PRAIRIE PLAT 1--- LOTS 8 & 9 N T SE T	0.05	0.00	\$0.00	0.000%
Rasmussen, Trey M; Rasmussen, Allison	088226361186041	36-82-26	BOLLE ROW ADD LOT 3 BLOCK 1 NE NE	0.20	0.02	\$0.77	0.001%
Rath, Jennifer Rae	088226361286140	36-82-26	LOT 6 BLOCK 12 & E 1/2 OF VAC ALLEY BETWEEN LOTS 6 & 8 NW NE	0.22	0.02	\$0.77	0.001%
Rauch, Dawn K	088226254386114	25-82-26	OAKLEAFS ADD SW SE LOTS 17 & 18 BLOCK 4	0.30	0.10	\$3.86	0.004%
Reeves Living Trust; Reeves, Daniel D & Joy L Trustees	088226361486023	36-82-26	BOLLE ROW ADD LOT 2 BLOCK 7 SE NE	0.20	0.00	\$0.00	0.000%
Reeves, Mary E Revocable Trust	088226254186046	25-82-26	MAPLE RIDGE PLAT 3 LOT 8 PART OF S 1/2 NE SE	0.19	0.00	\$0.00	0.000%
Reiling, Douglas S	088225312286105	31-82-25	LAWBAUGHS ADD E 1/4 OF LOT 19 & ALL OF LOT 20 & S 1/2 VAC ADJ E-W (8')	0.26	0.01	\$0.39	0.000%

PRELIMINARY CLASSIFICATION SCHEDULE
MAIN TILE
DRAINAGE DISTRICT NO. 112
BOONE COUNTY, IOWA
Main Tile Maintenance Assessment Schedule

Deedholder(s)	Parcel Number	Sec-Twp -Rng	Legal Description	Benefited Acres	Class. %	Assessment (\$)	Ratio To Total Cost
Reinertson, Marlene; Reinertson, Stuart	088226132100002	13-82-26	S 35 A BEG AT NE COR OF NW 1/4, S 0*30' W 1322', S 0*03' W 654.75', N 89*57' W	34.12	58.02	\$2,237.24	2.237%
Reising, Dennis; Reising, Judy	088226361286154	36-82-26	LOT 7 BLOCK 13 (EX BEG @ SW COR OF L7, E ALONG S LINE 32.5' NW'LY ALONG 32.5'	0.18	0.02	\$0.77	0.001%
Reynolds, Delores W	088226254186041	25-82-26	MAPLE RIDGE PLAT 3 PARCEL C PART OF LOTS 2 & 3 S 1/2 NE SE	0.12	0.00	\$0.00	0.000%
Rhoden, Kaylecia	088225312286163	31-82-25	STOVERS 2ND ADD LOT 6 BLOCK 17 NW NW	0.20	0.00	\$0.00	0.000%
Rigby, Chadwick Joseph	088226361286142	36-82-26	LOT 8 BLOCK 12 & W 1/2 ADJ VAC ALLEY NW NE	0.21	0.02	\$0.77	0.001%
Rigby, Charles J Jr; Rigby, Kari A	088226361286139	36-82-26	L 5 B 12 & E 1/2 OF ADJ VAC ALLEY NW NE	0.22	0.02	\$0.77	0.001%
Riley, Chase Alec	088226254486135	25-82-26	E 66' OF S 105' OF N 165' OF L 4 SE SE SE	0.16	0.01	\$0.39	0.000%
Riley, Chase Alec; Baker, Rebecca Yvonne	088226254186083	25-82-26	MAPLE RIDGE PLAT 6 LOT 6 NE SE & NW SE	0.34	0.05	\$1.93	0.002%
Ring, Emma M; Werner, Dustin M	088226254486046	25-82-26	FAIRVIEW ACRES LAWSONS SUB- DIV LOT 43 SE SE	0.21	0.05	\$1.93	0.002%
Risvold, Travis P.; Risvold, Lisa	088226361486013	36-82-26	BOLLE ROW ADD LOT 4 BLOCK 6; THAT PART OF ABAN RR ROW LY 10' ON EACH SIDE	0.31	0.00	\$0.00	0.000%
Ritter, Gregory W; Long, Rhonda K	088225312286108	31-82-25	LAWBAUGHS ADD LOTS 23 & 24 NW NW	0.39	0.01	\$0.39	0.000%
Ritter, Gregory W; Long, Rhonda K	088225312286115	31-82-25	LAWBAUGHS ADD S 1/2 VAC ADJ E-W (8') ALLEY NW NW	0.03	0.00	\$0.00	0.000%

PRELIMINARY CLASSIFICATION SCHEDULE
MAIN TILE
DRAINAGE DISTRICT NO. 112
BOONE COUNTY, IOWA
Main Tile Maintenance Assessment Schedule

Deedholder(s)	Parcel Number	Sec-Twp -Rng	Legal Description	Benefited Acres	Class. %	Assessment (\$)	Ratio To Total Cost
Romero, Kathery Esthephanny Marroquin	088226361486072	36-82-26	UNION LAND CO ADD L 8, N 66' OF W 132' SE NE	0.20	0.00	\$0.00	0.000%
Romitti, John S; Romitti, Katherine M	088226254486161	25-82-26	BEG 155' E OF SW COR LOT 1, N 132', E 93', S 132', W 93' TO POB SE SE	0.28	0.04	\$1.54	0.002%
Runneberg, Lori A; Herrstrom, Lisa M	088226361186012	36-82-26	WARDENS SUB- DIV E 80' OF LOT 6 NE NE	0.25	0.06	\$2.31	0.002%
Runneberg, Lori A; Herrstrom, Lisa M	088226361186011	36-82-26	WARDENS SUB- DIV S 70' OF LOT 5 (EX E 13') NE NE	0.05	0.01	\$0.39	0.000%
Sandberg Barnen LLC	088226132100001	13-82-26	NW NW & NE NW: LOT A (EX S 35 ACRES)	44.23	70.16	\$2,705.36	2.705%
Sarver, Harry W; Sarver, Anne Marie	088226361186144	36-82-26	STOVERS 1ST ADD W 51' OF LOT 5 & W 81' OF LOT 6 BLK 5 NE NE	0.20	0.01	\$0.39	0.000%
Sauter, Shelly L	088226254486021	25-82-26	FAIRVIEW ACRES LAWSONS SUB- DIV LOT 19 SE SE	0.24	0.09	\$3.47	0.003%
Saxton, Michael J; Renoux, Brenna I	088226361286151	36-82-26	L 4 B 13 NW NE	0.20	0.02	\$0.77	0.001%
Schaefer, Gregory J; Schaefer, Michelle M	088226254186002	25-82-26	MAPLE RIDGE PLAT I LOT 2 NE SE	0.22	0.06	\$2.31	0.002%
Schaffer, Molly A; Santi, Michael D	088226361486115	36-82-26	UNION LAND COMPANY ADDITION E 73' OF LOT 18 SE NE (AKA E 73' LOT 18 OF	0.37	0.00	\$0.00	0.000%
Schmidt, Austin D	088225312286161	31-82-25	STOVERS 2ND ADD LOT 3 & E 66' OF E-W ALLEY BETWEEN LOTS 3 & 6 IN BLOCK 17	0.22	0.00	\$0.00	0.000%
Schumann, Jennifer L; Schumann, Larry D	088226361186100	36-82-26	STOVERS 1ST ADD LOTS 1 & 2 BLOCK 2 NE NE	0.20	0.04	\$1.54	0.002%
Schumann, Jennifer L; Schumann, Larry D	088226364186030	36-82-26	HOPKINS ADD LOT 5 BLOCK 3 NE SE	0.20	0.00	\$0.00	0.000%

PRELIMINARY CLASSIFICATION SCHEDULE
MAIN TILE
DRAINAGE DISTRICT NO. 112
BOONE COUNTY, IOWA
Main Tile Maintenance Assessment Schedule

Deedholder(s)	Parcel Number	Sec-Twp -Rng	Legal Description	Benefited Acres	Class. %	Assessment (\$)	Ratio To Total Cost
Schumann, Jennifer L; Schumann, Larry D	088226361186110	36-82-26	STOVERS 1ST ADD PARCEL A OF LOTS 7 & 8 BLOCK 2 NE NE	0.12	0.03	\$1.16	0.001%
Scott, Svetlana	088226361286201	36-82-26	LOTS 2 & 8 BLK 13 NW NE	0.36	0.04	\$1.54	0.002%
Sensible Property Solutions LLC	088226361286025	36-82-26	W 22' OF E 67 1/4' OF LOTS 7 & 8 BLK 2 NW NE AKA LOT 2 OF LOTS 7	0.07	0.01	\$0.39	0.000%
Severson, Kelsey; Severson, Jeremy L	088226254486044	25-82-26	FAIRVIEW ACRES LAWSONS SUB- DIV THAT PT OF L 41 N OF LINE DUE E OF NW COR	0.04	0.01	\$0.39	0.000%
Severson, Kelsey; Severson, Jeremy L	088226254486045	25-82-26	FAIRVIEW ACRES LAWSONS SUB- DIV LOT 42 SE SE	0.18	0.04	\$1.54	0.002%
Shadle, Amber Ann	088226254186015	25-82-26	MAPLE RIDGE PLAT 2 LOT 1 (EX S 8') IN S 1/2 NE SE	0.29	0.00	\$0.00	0.000%
Shaffer, Zoe	088226362186012	36-82-26	ANDERSON 1ST ADD LOT 6 BLOCK 1 NE NW	0.08	0.01	\$0.39	0.000%
Shannon, Cole	088226361386063	36-82-26	PART OF L 8 BLK 21: BEG 90' W OF SE COR OF L8, N 90*00' E 49.58', N 00*37' E	0.04	0.00	\$0.00	0.000%
Shannon, Timothy S; Shannon, Julie A	088226253100009	25-82-26	NE SW: PARCEL A (INCL LOT 3 & PART OF LOT 2) & NW SE: PARCEL D OF LOT 2	1.34	0.56	\$21.59	0.022%
Shaver, Lane Herbert; Williamson, Diane M	088226254486013	25-82-26	FAIRVIEW ACRES LAWSONS SUB- DIV LOT 11 SE SE	0.32	0.01	\$0.39	0.000%
Shearer, Larry L; Shearer, Sherry N	088226133200002	13-82-26	NW SW: BEG 1115.5' E OF NW SW, W 1115.5' S 1320', E 1082', N TO P.O.B. (EX BEG	0.23	0.17	\$6.56	0.007%
Sheets, Logan L	088226364286006	36-82-26	L 5 OF 1 OF 1 & 50' OF ADJ RR ROW NW SE	0.08	0.00	\$0.00	0.000%

PRELIMINARY CLASSIFICATION SCHEDULE
MAIN TILE
DRAINAGE DISTRICT NO. 112
BOONE COUNTY, IOWA
Main Tile Maintenance Assessment Schedule

Deedholder(s)	Parcel Number	Sec-Twp -Rng	Legal Description	Benefited Acres	Class. %	Assessment (\$)	Ratio To Total Cost
Sheldahl Family Farms LLC	088226252400001	25-82-26	SE NW: LOT 1	16.94	8.70	\$335.47	0.335%
Shere, Trisha L	088226254486061	25-82-26	COM PT 515.5' E OF SW COR NW SE SE, TH N 134.2', E 88', S 134.2', W 88' TO POB	0.27	0.02	\$0.77	0.001%
Sherer Properties LLC	088226361186066	36-82-26	BOLLE ROW ADD: S 22' OF LOT 2 AKA S 1/3 OF LOT 2 AND N 44' OF LOT 4 ALL	0.20	0.00	\$0.00	0.000%
Sheridan, Daniel Mark; Sheridan, Magdalena N	088226254186098	25-82-26	MAPLE RIDGE PLAT 5 AUDITOR'S PARCEL A OF LOT 7 S 1/2 NE SE	0.04	0.02	\$0.77	0.001%
Sheridan, Daniel Mark; Sheridan, Magdalena N	088226254186070	25-82-26	MAPLE RIDGE PLAT 5 LOT 6 PART OF S 1/2 NE SE	0.25	0.11	\$4.24	0.004%
Shields, John; Paul, William LeRoy	088226361186088	36-82-26	STOVERS 1ST ADD W 1/2 OF LOTS 1 & 2 (EX W 24') BLOCK 1 NE NE	0.20	0.04	\$1.54	0.002%
Shore, Rodney E; Shore, Sandra D	088225303386008	30-82-25	BURKHEIMERS ADD LOT 8 BLOCK 1 SW SW HOPKINS ADD	0.31	0.00	\$0.00	0.000%
Sickerson, William D; Sickerson, Patricia S	088226364186017	36-82-26	W 1/2 OF LOTS 5 & 6 BLOCK 2 NE SE	0.20	0.00	\$0.00	0.000%
Sievers' Oak LLC; c/o James Sievers	088226241300003	24-82-26	100' WIDE FORMER CMSP&P RR ROW IN SW NE	3.03	3.97	\$153.08	0.153%
Sievers' Oak LLC; c/o James Sievers	088226242300001	24-82-26	SW NW: LOTS 1 OF 1 & LOT 2	5.00	5.28	\$203.60	0.204%
Sievers' Oak LLC; c/o James Sievers	088226241200003	24-82-26	S 1/2 OF LOT 2 NW NE	15.46	17.30	\$667.08	0.667%
Sievers' Oak LLC; c/o James Sievers	088226242400001	24-82-26	SE NW	39.00	36.88	\$1,422.09	1.422%
Sievers' Oak LLC; c/o James Sievers	088226241300002	24-82-26	LOT 2 SW NE	31.00	31.36	\$1,209.24	1.209%
Sievers' Oak LLC; c/o James Sievers	088226242200003	24-82-26	NW NW: S 1/2 OF E 9.40 ACRES	4.20	5.03	\$193.96	0.194%
Sievers' Oak LLC; c/o James Sievers	088226242100002	24-82-26	S 1/2 NE NW	20.00	21.67	\$835.59	0.836%
Sievers' Oak LLC; c/o James Sievers	088226241300001	24-82-26	LOT 1 SW NE	5.50	4.81	\$185.47	0.185%

PRELIMINARY CLASSIFICATION SCHEDULE
MAIN TILE
DRAINAGE DISTRICT NO. 112
BOONE COUNTY, IOWA
Main Tile Maintenance Assessment Schedule

Deedholder(s)	Parcel Number	Sec-Twp -Rng	Legal Description	Benefited Acres	Class. %	Assessment (\$)	Ratio To Total Cost
Sievers' Oak LLC; c/o James Sievers	088226241200004	24-82-26	W 50' OF FORMER CMSP&P RR ROW ADJ TO S 1/2 LOT 2 NW NE	0.77	1.08	\$41.64	0.042%
Sievers, Marigrace A Revocable Trust; Sievers, Marigrace A Trustee	088226132300002	13-82-26	SE NW (EX N 654.75') & THAT PART OF SW NW LYING E OF HWY (EX N 654.75')	19.12	24.83	\$957.44	0.957%
Sievers, Marigrace A Revocable Trust; Sievers, Marigrace A Trustee	088226133100001	13-82-26	NE SW	40.63	29.49	\$1,137.13	1.137%
Sievers, Marigrace A Revocable Trust; Sievers, Marigrace A Trustee	088226133200001	13-82-26	NW SW: E 8 ACRES	5.37	4.07	\$156.94	0.157%
Simmer, Roger; Grail, Pamela	088226361186005	36-82-26	WARDENS SUB- DIV LOT 4 (EX W 17') NE NE	0.38	0.08	\$3.08	0.003%
Skinner, Terry	088226361286113	36-82-26	50' OF ADJ R.O.W. & N 40' OF S 1/2 OF E 90' OF L 1 B 10 NW NE	0.13	0.02	\$0.77	0.001%
Skinner, Terry J	088225312286027	31-82-25	MILES ADD LOT B OF PART OF LOTS 5 & 6 NW NW NW NW	0.01	0.00	\$0.00	0.000%
Smith, April; Smith, Jeremiah	088225303386009	30-82-25	BURKHEIMERS ADD LOT 9 BLOCK 1 SW SW	0.31	0.00	\$0.00	0.000%
Smith, Christopher; Smith, Amy	088226362186003	36-82-26	ANDERSON 1ST ADD E 67' OF LOT 2 BK 1 NE NW	0.25	0.03	\$1.16	0.001%
Smith, Eldon Levern Jr	088226121100001	12-82-26	NE NE	38.00	55.61	\$2,144.31	2.144%
Smith, Eldon Levern Jr	088225072300001	7-82-25	SW FR NW	3.35	5.41	\$208.61	0.209%
Smith, Eldon Levern Jr	088226121200001	12-82-26	LOT 1, INC RR ROW NW NE	10.95	23.01	\$887.26	0.887%
Smith, Eldon Levern Jr	088226121400001	12-82-26	SE NE	39.00	50.35	\$1,941.49	1.941%
Smith, Eldon Levern Jr	088226121300001	12-82-26	INC RR ROW SW NE	40.00	71.07	\$2,740.45	2.740%
Smith, Eldon Levern Jr	088226124100001	12-82-26	N 20.75 A OF SE 1/4	20.16	39.90	\$1,538.54	1.539%
Smith, Eldon Levern Jr	088225072200001	7-82-25	NW FR NW	7.46	11.63	\$448.45	0.448%
Smith, Jayden Flugge-	088226254386213	25-82-26	COM AT SW COR N 1/2 L 1 SW SE, E 66', N 132', W 66', S 132' TO POB & E 50' OF	0.36	0.07	\$2.70	0.003%
Smith, Nicholas A; Smith, Jill A	088226131400003	13-82-26	SE NE: PARCEL A .19 AC IN RD R.O.W.	0.81	0.46	\$17.74	0.018%

PRELIMINARY CLASSIFICATION SCHEDULE
MAIN TILE
DRAINAGE DISTRICT NO. 112
BOONE COUNTY, IOWA
Main Tile Maintenance Assessment Schedule

Deedholder(s)	Parcel Number	Sec-Twp -Rng	Legal Description	Benefited Acres	Class. %	Assessment (\$)	Ratio To Total Cost
Snider, Lynn M	088226364186005	36-82-26	HOPKINS ADD LOTS 3 & 4 BLOCK 1 (EX E 115.6') NE SE	0.22	0.00	\$0.00	0.000%
Snider, Scott; Snider, Brady	088226254486071	25-82-26	ANDERSONS 2ND ADD LOT 2 BLK 5 SE SE	0.20	0.06	\$2.31	0.002%
Snider, Scott; Snider, Brady	088226254486070	25-82-26	ANDERSONS 2ND ADD L 1 B 5 SE SE	0.20	0.04	\$1.54	0.002%
Snyder, David F; Snyder, Peggy L	088226361186118	36-82-26	STOVERS 1ST ADD N 50' OF W 1/2 LOT 6 BLOCK 3 NE NE	0.08	0.00	\$0.00	0.000%
SOJO Homes LLC; % Scott C Olsen	088226361486085	36-82-26	UNION LAND CO ADD E 1/2 OF LOT 10 SE NE	0.50	0.00	\$0.00	0.000%
Sonnenfelt, Melinda S	088226361486044	36-82-26	HARNEY ESTATES LOT 4 SE NE	0.55	0.01	\$0.39	0.000%
Sonnenfelt, Melinda; Nigro, Michael	088225312286119	31-82-25	STOVERS 2ND ADD LOT 2 BLOCK 14 NW NW	0.20	0.01	\$0.39	0.000%
Sperling, Samantha & Dustin; Tasler, Karen	088226254186025	25-82-26	MAPLE RIDGE PLAT 2 LOT 10 S 1/2 NE SE	0.24	0.00	\$0.00	0.000%
Sprecher, Brian	088226114400001	11-82-26	SE SE	0.01	0.02	\$0.77	0.001%
SRM Family Holdings LLC	088226254486155	25-82-26	S 132' OF N 198' OF LOT 9 AND E 52' OF S 132' OF N 198' OF LOT 10 SE SE	0.55	0.00	\$0.00	0.000%
St Johns Evang Lutheran Church Madrid	088226361286161	36-82-26	LOTS 1 2 3 4 6 & 7 B 14 ALL OF THE E/W ALLEY ADJ L 3 & 4 B 14 & N 1/2 OF E/W	0.40	0.03	\$1.16	0.001%
St Malachy Catholic Church	088225303386092	30-82-25	COM AT PT 416.5' E OF SW COR, N 871.2' E 500', S 871.2', W 500' TO POB 10.00 A	8.78	0.13	\$5.01	0.005%
St Paul's United Church; United Church Of Christ	088226361186102	36-82-26	STOVERS 1ST ADD N-S ALLEY BETWEEN L 3 & 4 & L 3 B 2 NE NE	0.20	0.04	\$1.54	0.002%
St Paul's United Church; United Church Of Christ	088226361186104	36-82-26	STOVERS 1ST ADD LOTS 5 & 6 BLOCK 2 & N-S ALLEY BETWEEN NE NE	0.40	0.08	\$3.08	0.003%

PRELIMINARY CLASSIFICATION SCHEDULE
MAIN TILE
DRAINAGE DISTRICT NO. 112
BOONE COUNTY, IOWA
Main Tile Maintenance Assessment Schedule

Deedholder(s)	Parcel Number	Sec-Twp -Rng	Legal Description	Benefited Acres	Class. %	Assessment (\$)	Ratio To Total Cost
St Paul's United Church; United Church Of Christ	088226361186103	36-82-26	STOVERS 1ST ADD L 4 B 2 NE NE	0.20	0.04	\$1.54	0.002%
Staker, Robert & Kim Houlding Joint Rev Trust; Houlding, Kim & Robert Staker Trustees	088226123200002	12-82-26	BEG 589.1' E OF W 1/4 COR, S 1352.3', E 310', N 1333.4', W 447.6' TO POB W 1/2	11.33	18.26	\$704.10	0.704%
Stamper, Micaiah	088226361386152	36-82-26	LOT 5 BLOCK 28 & E 42' OF ADJ RR R.O.W. SW NE	0.17	0.00	\$0.00	0.000%
Star Lodge #115, Af & Am	088226361186071	36-82-26	BOLLE ROW ADD S 1/3 OF L 6 B 3 NE NE	0.07	0.00	\$0.00	0.000%
State Of Iowa	088226361486051	36-82-26	UNION LAND CO ADD LOT 4 SE NE	0.51	0.01	\$0.39	0.000%
State Of Iowa	088225312386064	31-82-25	CANADYS 1ST ADD L 87, 88 & 89 SW NW	0.11	0.01	\$0.39	0.000%
Stegman, Chalice Dawn	088226361186021	36-82-26	WARDENS SUB- DIV E 102' LOT 10 NE NE	0.48	0.12	\$4.63	0.005%
Steig, William E; Steig, Kathryn M	088226254186074	25-82-26	MAPLE RIDGE PLAT 5 LOT 10 PART OF S 1/2 NE SE	0.31	0.04	\$1.54	0.002%
Steinick, Richard; Steinick, Marcene	088225312286101	31-82-25	LAWBAUGHS ADD LOTS 15 & 16 NW NW	0.34	0.01	\$0.39	0.000%
Storey, John Allen	088225312286125	31-82-25	STOVERS 2ND ADD LOT 7 BLOCK 14 NW NW	0.20	0.01	\$0.39	0.000%
Strait, Connor; Strait, Samantha Brooke	088226361186026	36-82-26	WARDENS SUB DIV L 13, EX S 169' OF W 96' & COMM 66' E & 140 1/2' N OF SW	0.46	0.11	\$4.24	0.004%
Streigle, Donald E; Streigle, Linda J	088225303386075	30-82-25	EAST LAWN FIRST ADD LOT 5 SW SW	0.08	0.00	\$0.00	0.000%
Streigle, Donald E; Streigle, Linda J	088225303386074	30-82-25	EAST LAWN FIRST ADD LOT 4 SW SW	0.24	0.00	\$0.00	0.000%
Strong, Angela Marie	088226361186154	36-82-26	STOVERS 1ST ADD LOT 8 BLOCK 6 NE NE	0.20	0.01	\$0.39	0.000%

PRELIMINARY CLASSIFICATION SCHEDULE
MAIN TILE
DRAINAGE DISTRICT NO. 112
BOONE COUNTY, IOWA
Main Tile Maintenance Assessment Schedule

Deedholder(s)	Parcel Number	Sec-Twp -Rng	Legal Description	Benefited Acres	Class. %	Assessment (\$)	Ratio To Total Cost
Strong, Angela Marie	088226361186149	36-82-26	STOVERS 1ST ADD LOT 1 BLOCK 6 NE NE	0.20	0.01	\$0.39	0.000%
Suckut, Jason	088226364186039	36-82-26	HOPKINS ADD LOT 1 BLOCK 4 NE SE	0.20	0.00	\$0.00	0.000%
Summy, Lorraine; Watson, Vincent	088226254486160	25-82-26	W 80' OF S 132' OF N 198' OF L10 SE SE SE & ANDERSONS 2ND ADD E 20' OF LOT 1 BLK 7	0.30	0.00	\$0.00	0.000%
Swain, Larry Lee; Swain, Charleen	088226254486107	25-82-26	ANDERSONS 2ND ADD L 2 B 8 SE SE	0.19	0.01	\$0.39	0.000%
Sweet, Jennifer R; Sweet, John D	088226361186177	36-82-26	STOVERS 1ST ADD W 60' OF LOT 1 & ADJ VAC ALLEY BLK 9 NE NE & PARCEL B	0.22	0.01	\$0.39	0.000%
Taylor, Samantha	088226361486081	36-82-26	UNION LAND CO ADD S 96' OF LOT 9 SE NE AKA S 96' OF LOT 9 IN IRREGULAR SURVEY	0.43	0.00	\$0.00	0.000%
Templeton, Michael L; Templeton, Kylie Jo	088226361186176	36-82-26	STOVERS 1ST ADD E 72' OF LOT 1 BLK 9 NE NE	0.10	0.01	\$0.39	0.000%
Templeton, Michael L; Templeton, Kylie Jo	088226361186181	36-82-26	PARCEL C IN E 1/2 NE	0.12	0.01	\$0.39	0.000%
Terrell, David L; Terrell, Connie A	088226254486110	25-82-26	ANDERSONS 2ND ADD LOT 5 BLOCK 8 SE SE	0.20	0.05	\$1.93	0.002%
Terrell, David L; Terrell, Connie A	088226254386036	25-82-26	ANDERSONS 2ND ADD L 4 B 4 & ADJ 50' OF ROW SW SE MFG HOME	0.23	0.02	\$0.77	0.001%
Terrell, James	088226254486076	25-82-26	ANDERSONS 2ND ADD LOT 7 BLOCK 5 SE SE	0.20	0.06	\$2.31	0.002%
Terrell, James	088226254486075	25-82-26	ANDERSONS 2ND ADD LOT 6 BLOCK 5 SE SE	0.20	0.06	\$2.31	0.002%
Terrell, Stacie Lynn (Harmon)	088225312286086	31-82-25	LAWBAUGHS ADD LOT 2 & W 21.5' OF LOT 1 NW NW	0.27	0.01	\$0.39	0.000%
Thacker, Michelle Jessica; Thacker, Brandon William	088226254486128	25-82-26	S 132' OF LOT 3 SE SE SE	0.41	0.04	\$1.54	0.002%

PRELIMINARY CLASSIFICATION SCHEDULE
MAIN TILE
DRAINAGE DISTRICT NO. 112
BOONE COUNTY, IOWA
Main Tile Maintenance Assessment Schedule

Deedholder(s)	Parcel Number	Sec-Twp -Rng	Legal Description	Benefited Acres	Class. %	Assessment (\$)	Ratio To Total Cost
Thieben, John D; Thieben, Stephanie R	088226254186016	25-82-26	MAPLE RIDGE PLAT 2 LOT 2 (EX S 8') IN S 1/2 NE SE	0.26	0.00	\$0.00	0.000%
Thompson, Anthony J	088226361286114	36-82-26	N 92' OF W 140' OF LOT 1 BLK 10 NW NE AKA N 92' OF W 90' OF LOT 1 BLOCK 10 &	0.30	0.10	\$3.86	0.004%
Thompson, David T Irrevocable Family Trust; Thompson, David T Trustee	088226254486022	25-82-26	FAIRVIEW ACRES LAWSONS SUB- DIV LOT 20 SE SE	0.24	0.05	\$1.93	0.002%
Thornton, Susan K Revocable Trust	088226254486001	25-82-26	FAIRVIEW ACRES LAWSON SUB-DIV LOT 1 (EX TR SOLD) & OUTLOT Y OF	0.52	0.07	\$2.70	0.003%
Tiernan, Adam	088226361186002	36-82-26	WARDENS SUB- DIV E 13' OF S 70' OF L 5 & L 2 NE NE	0.33	0.07	\$2.70	0.003%
Todd, Kurt M Revocable Trust; Sturgill, Karla Living Trust	088226241400001	24-82-26	SE NE:(EX PARCEL A)	34.65	31.04	\$1,196.90	1.197%
Todd, Kurt M Revocable Trust; Todd Land Corporation 1/2	088226241200002	24-82-26	NW NE:N 1/2 OF LOT 2	15.47	17.76	\$684.82	0.685%
Todd, Kurt M Revocable Trust; Todd Land Corporation 1/2	088226133400001	13-82-26	SE SW	40.00	41.45	\$1,598.30	1.598%
Todd, Kurt M Revocable Trust; Todd Land Corporation 1/2	088226134300002	13-82-26	SW SE: LOT 2	30.62	36.92	\$1,423.63	1.424%
Todd, Kurt M Revocable Trust; Todd Land Corporation 1/2	088226242200001	24-82-26	NW NW: N 1/2 OF E 9.40 ACRES	4.20	3.59	\$138.43	0.138%
Todd, Kurt M Revocable Trust; Todd Land Corporation 1/2	088226242100001	24-82-26	N 1/2 OF NE NW	20.00	17.03	\$656.67	0.657%
Todd, Kurt M Revocable Trust; Todd Land Corporation 1/2	088226133300001	13-82-26	SW SW: E OF HWY	6.93	4.69	\$180.85	0.181%
Tolle, Rickie E	088226254386137	25-82-26	OAKLEAFS ADD SW SE LOT 18 BLOCK 5	0.15	0.08	\$3.08	0.003%
Tolle, Rickie Eugene	088226254386195	25-82-26	OAKLEAFS ADD SW SE LOT 8 BLOCK 8	0.12	0.05	\$1.93	0.002%
Tolle, Rickie Eugene	088226254386190	25-82-26	OAKLEAFS ADD LOT 3 BLOCK 8 SW SE	0.15	0.09	\$3.47	0.003%
Tolle, Rickie Eugene	088226254386193	25-82-26	OAKLEAFS ADD SW SE LOT 6 BLOCK 8	0.15	0.08	\$3.08	0.003%
Tolle, Rickie Eugene	088226254386135	25-82-26	OAKLEAFS ADD SW SE LOT 16 BLOCK 5	0.15	0.07	\$2.70	0.003%

PRELIMINARY CLASSIFICATION SCHEDULE
MAIN TILE
DRAINAGE DISTRICT NO. 112
BOONE COUNTY, IOWA
Main Tile Maintenance Assessment Schedule

Deedholder(s)	Parcel Number	Sec-Twp -Rng	Legal Description	Benefited Acres	Class. %	Assessment (\$)	Ratio To Total Cost
Tolle, Rickie Eugene	088226254386192	25-82-26	OAKLEAFS ADD SW SE LOT 5 BLOCK 8	0.15	0.09	\$3.47	0.003%
Tolle, Rickie Eugene	088226254386194	25-82-26	OAKLEAFS ADD SW SE LOT 7 BLOCK 8	0.15	0.07	\$2.70	0.003%
Tolle, Rickie Eugene	088226254386134	25-82-26	OAKLEAFS ADD SW SE LOT 15 BLOCK 5	0.15	0.03	\$1.16	0.001%
Tolle, Rickie Eugene	088226254386189	25-82-26	OAKLEAFS ADD SW SE LOT 2 BLOCK 8	0.15	0.08	\$3.08	0.003%
Tolle, Rickie Eugene	088226254386136	25-82-26	OAKLEAFS ADD SW SE LOT 17 BLOCK 5	0.15	0.08	\$3.08	0.003%
Tolle, Rickie Eugene	088226254386191	25-82-26	OAKLEAFS ADD SW SE LOT 4 BLOCK 8	0.15	0.09	\$3.47	0.003%
Torgerson, Steven Einar; Torgerson, JoAnn Renee	088226254186096	25-82-26	MAPLE RIDGE PLAT 6 OUTLOT A NW SE	0.07	0.04	\$1.54	0.002%
Torgerson, Steven Einar; Torgerson, JoAnn Renee	088226254186001	25-82-26	MAPLE RIDGE PLAT 1 LOT 1 & PART OF LOT 52 FAIRVIEW ACRES LAWSONS SUB- DIV	0.27	0.13	\$5.01	0.005%
Trainum, Jill	088226254386082	25-82-26	OAKLEAFS ADD SW SE LOT 7 & N 1/2 OF LOT 8 BLOCK 3	0.22	0.02	\$0.77	0.001%
Troutner, Rose Sharon; Cox, John Joseph	088225303386042	30-82-25	BURKHEIMERS 2ND ADD LOT 7 SW SW	0.23	0.01	\$0.39	0.000%
Udorvich, Gary Michaud; Udorvich, Anna Marie Rasic	088226361186117	36-82-26	STOVERS 1ST ADD W 1/2 OF LOT 5 BLOCK 3 NE NE	0.10	0.00	\$0.00	0.000%
Udorvich, Gary Michaud; Udorvich, Anna Marie Rasic	088226361186119	36-82-26	STOVERS 1ST ADD S 16' OF W 1/2 OF LOT 6 BLOCK 3 NE NE	0.02	0.00	\$0.00	0.000%
Ugolini, Michael J	088226361186004	36-82-26	WARDENS SUB DIV W 63' & W 17' OF E 192' OF LOT 3 & W 17' OF LOT 4 NE NE	0.31	0.07	\$2.70	0.003%
Union Pacific Railroad; % Property Tax	088226361186082	36-82-26	BOLLE ROW ADD LOTS 6 & 8 BLOCK 4 NE NE	0.42	0.00	\$0.00	0.000%

PRELIMINARY CLASSIFICATION SCHEDULE
MAIN TILE
DRAINAGE DISTRICT NO. 112
BOONE COUNTY, IOWA
Main Tile Maintenance Assessment Schedule

Deedholder(s)	Parcel Number	Sec-Twp -Rng	Legal Description	Benefited Acres	Class. %	Assessment (\$)	Ratio To Total Cost
Uniquely Madrid LLC; c/o Paul & Lisa Timm	088226361186065	36-82-26	BOLLE ROW ADD S 22' OF N 44' OF	0.07	0.00	\$0.00	0.000%
Uniquely Madrid LLC; c/o Paul & Lisa Timm	088226361186064	36-82-26	BOLLE ROW ADD N 22' OF LOT 2 BLK 3	0.07	0.00	\$0.00	0.000%
Uniquely Madrid LLC; c/o Paul & Lisa Timm	088226361286076	36-82-26	E 90' OF S 33' OF LOT 7 IN BLOCK 5 (EX RR ROW) NW NE	0.07	0.00	\$0.00	0.000%
United Insurance Services	088226361186143	36-82-26	STOVERS 1ST ADD LOTS 7 & 8 BLOCK 5 NE NE	0.40	0.03	\$1.16	0.001%
Van Gundy, Judi	088225303386012	30-82-25	SW FR SW: LOTS 1 & 3	0.40	0.00	\$0.00	0.000%
Vancelette, Judith	088226254186047	25-82-26	MAPLE RIDGE PLAT 3 LOT 9 PART OF S 1/2 NE SE	0.13	0.00	\$0.00	0.000%
Vander Broek, Frank L	088226254386052	25-82-26	OAKLEAFS ADD SW SE LOT 4 BLOCK 1 SW SE	0.10	0.04	\$1.54	0.002%
Vander Broek, Frank L	088226254386051	25-82-26	OAKLEAFS ADD SW SE LOT 3 BLOCK 1	0.10	0.04	\$1.54	0.002%
Vaughn, Adam	088226254386004	25-82-26	ANDERSONS 2ND ADD LOT 4 BLOCK 2 SW SE	0.20	0.03	\$1.16	0.001%
Veencamp, David P; Veencamp, Denise M	088226361186112	36-82-26	STOVERS 1ST ADD L 1 B 3 & N 1/2 N-S ALLEY IN BLOCK 3 (EX W 1/2 ADJ TO S 66'	0.23	0.02	\$0.77	0.001%
Vest, Sherri L	088226254386214	25-82-26	COM SW COR N 1/2 L 1 SW SE, E 66' TO POB E 89', N 132', W 89' S 132' TO POB SW SE	0.27	0.02	\$0.77	0.001%
VFW Post No 5060 Inc	088226361186070	36-82-26	BOLLE ROW ADD S 1/2 OF N 2/3 OF L 6 B 3 NE NE	0.07	0.00	\$0.00	0.000%
Viglo, Koudjo Senye Delanyo; Adedze-Doglan, Akouvi Kekeli	088226254486034	25-82-26	FAIRVIEW ACRES LAWSONS SUB-DIV LOT 32 SE SE	0.30	0.05	\$1.93	0.002%
Vinchattle, Tyler Brett	088226361186194	36-82-26	STOVERS 1ST ADD BLOCK 11 (EX W 33') NE NE	0.13	0.00	\$0.00	0.000%

PRELIMINARY CLASSIFICATION SCHEDULE
MAIN TILE
DRAINAGE DISTRICT NO. 112
BOONE COUNTY, IOWA
Main Tile Maintenance Assessment Schedule

Deedholder(s)	Parcel Number	Sec-Twp -Rng	Legal Description	Benefited Acres	Class. %	Assessment (\$)	Ratio To Total Cost
Voss, Courtnie; Hinkel, Brock	088225312286107	31-82-25	LAWBAUGHS ADD LOT 22 & S 1/2 VAC ADJ E-W ALLEY NW NW	0.21	0.01	\$0.39	0.000%
Wallerich, Jeffrey A; Wallerich, Janelle K	088226361186121	36-82-26	STOVERS 1ST ADD L 8 B 3 NE NE	0.20	0.01	\$0.39	0.000%
Walter, Samantha	088226364186001	36-82-26	HOPKINS ADD LOTS 1 & 2 BLK 1 (EX W 86') NE SE	0.31	0.00	\$0.00	0.000%
Walter, Todd; Carlson, Paula J	088226364186019	36-82-26	NE SE: HOPKINS ADD LOT 7 & E/W VAC ADJ ALLEY & LOT 8 BLK 2	0.40	0.00	\$0.00	0.000%
Warson, Mark; Warson, Sondra	088226254186008	25-82-26	MAPLE RIDGE PLAT 1 LOTS 8 & 9 & PART OF LOT 1 OF FAIRVIEW ACRES LAWSON SUB-DIV	0.46	0.05	\$1.93	0.002%
Watson, Arthur J; Watson, Jolene L	088226254486108	25-82-26	ANDERSONS 2ND ADD L 3 B 8 SE SE	0.19	0.01	\$0.39	0.000%
Watson, Christine Judy	088226254486109	25-82-26	ANDERSONS 2ND ADD LOT 4 BLOCK 8 SE SE	0.19	0.01	\$0.39	0.000%
Wawers, Bruce E	088226254386210	25-82-26	FAIRVIEW ACRES LAWSONS SUB- DIV LOT 52 & OUTLOT Z OF MAPLE RIDGE SUB- DIV	0.57	0.27	\$10.41	0.010%
Wayside Rentals, LLC	088226361186068	36-82-26	BOLLE ROW ADD S 1/3 OF LOT 4 BLOCK 3 NE NE	0.07	0.00	\$0.00	0.000%
Webb, Evan	088226364186070	36-82-26	HOPKINS ADD LOTS 1 & 2 BLOCK 15 & W 1/2 VAC SYCAMORE ST NE SE	0.24	0.00	\$0.00	0.000%
Weber, Leon A; Weber, Rhonda J	088226124400002	12-82-26	SE SE: PARCEL A	1.53	1.40	\$53.98	0.054%
Weiss, David Alan; Weiss, Pamela Yvette	088226241400002	24-82-26	PARCEL A SE NE	2.85	2.52	\$97.17	0.097%
Welder, Don L; Welder, Pat A	088226254486006	25-82-26	FAIRVIEW ACRES LAWSON SUB-DIV LOT 6 SE SE	0.36	0.01	\$0.39	0.000%

PRELIMINARY CLASSIFICATION SCHEDULE
MAIN TILE
DRAINAGE DISTRICT NO. 112
BOONE COUNTY, IOWA
Main Tile Maintenance Assessment Schedule

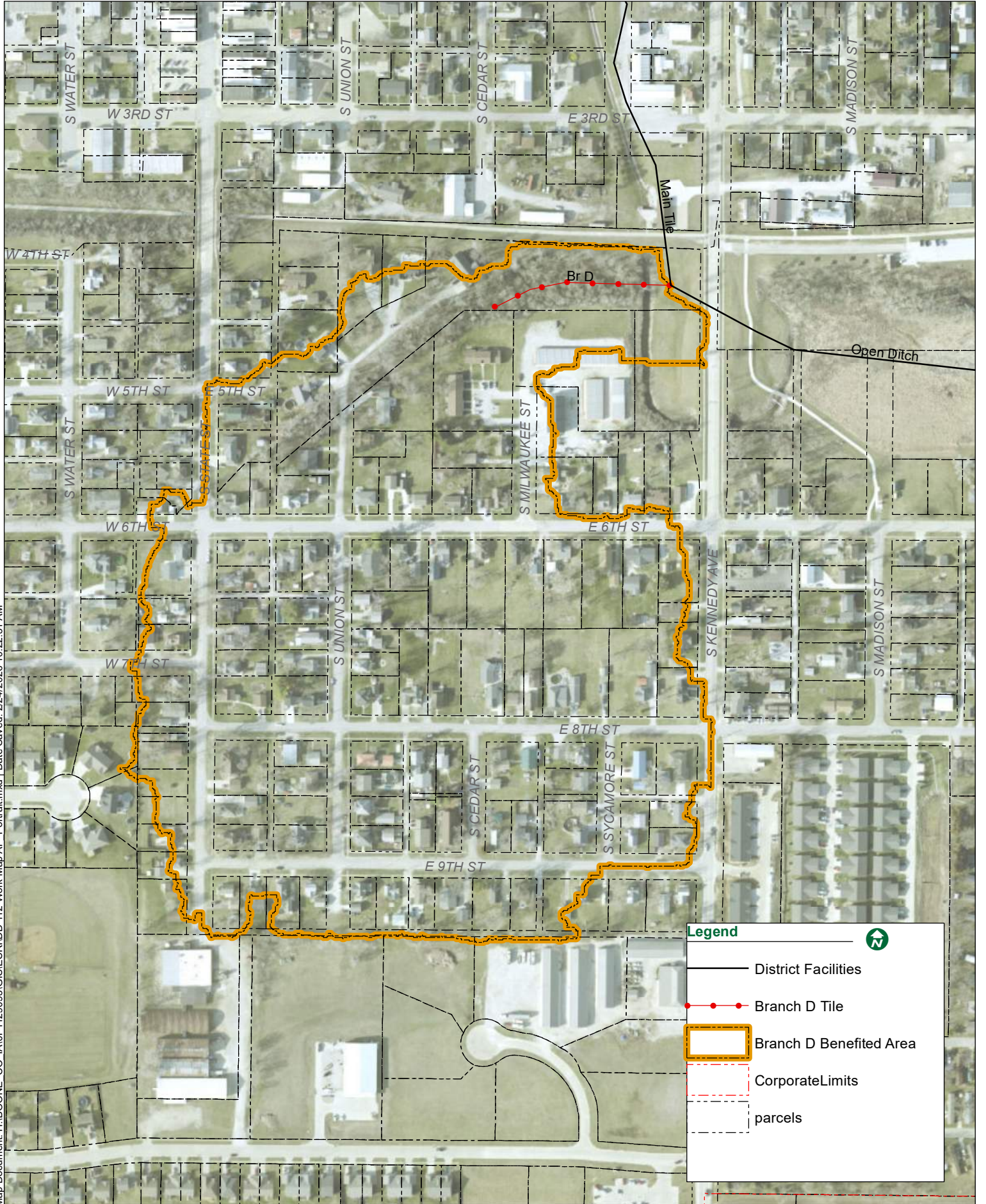
Deedholder(s)	Parcel Number	Sec-Twp -Rng	Legal Description	Benefited Acres	Class. %	Assessment (\$)	Ratio To Total Cost
Welder, Robert L; Welder, Alene L	088226254386037	25-82-26	ANDERSONS 2ND ADD L 5 B 4 & ADJ 50' OF R.O.W. SW SE	0.23	0.03	\$1.16	0.001%
Wellik, Nicholas; Wellik, Jenna	088226361186206	36-82-26	STOVERS 1ST ADD LOTS 3 & 4 BLOCK 6 E 1/2 N-S VAC ALLEY LY W OF AND ADJ TO	0.45	0.03	\$1.16	0.001%
Welter, James J; Welter, Amanda K	088226244400002	24-82-26	BEG 721' N OF SE COR W 375', N 265', E 375', S 265' TO POB (EX E 50') SE SE	1.98	1.03	\$39.72	0.040%
Welter, Peggy Lou	088225303286002	30-82-25	NW FR SW: LOT 2 1.26 ACRES	1.28	0.01	\$0.39	0.000%
Wenthold, Crystal	088226361486112	36-82-26	UNION LAND CO ADD W 83' OF LOT 17 SE NE	0.42	0.00	\$0.00	0.000%
Wessels, Brianne	088226254186067	25-82-26	MAPLE RIDGE PLAT 5 LOT 3 PART OF S 1/2 NE SE	0.25	0.03	\$1.16	0.001%
Wessels, Corey	088226131300001	13-82-26	SW NE: LOT 1 & ADJ E 1/2 OF ABAN RR ROW	9.12	13.61	\$524.80	0.525%
Wessels, Corey	088226134400001	13-82-26	SE SE	38.50	30.13	\$1,161.81	1.162%
Wessels, Corey	088226134200001	13-82-26	LOT 1 NW SE	6.62	7.83	\$301.92	0.302%
Wessels, Corey	088226134200002	13-82-26	NW SE: LOT 2 & ADJ ABAN RR R.O.W.	33.99	40.10	\$1,546.25	1.546%
Wessels, Corey	088226131400001	13-82-26	SE NE (EX PARCEL A)	37.69	43.48	\$1,676.58	1.677%
Wessels, Corey	088226134100002	13-82-26	NE SE (EX PARCEL A)	35.88	31.05	\$1,197.28	1.197%
White, Jennifer N	088226361486027	36-82-26	BOLLE ROW ADD LOT 7 BLOCK 7 SE NE	0.20	0.00	\$0.00	0.000%
Whitham, Robert R; Whitham, Patti S	088226254486014	25-82-26	FAIRVIEW ACRES LAWSONS SUB- DIV LOT 12 SE SE	0.24	0.01	\$0.39	0.000%
Whitman, Betty J	088225303386022	30-82-25	BURKHEIMERS ADD LOT 6 BLOCK 2 SW SW	0.30	0.00	\$0.00	0.000%
Whitney, Rodney	088226361486056	36-82-26	UNION LAND CO ADD W 66' OF LOT 5 SE NE	0.01	0.00	\$0.00	0.000%
Whitten, Katharine Sue	088226361286138	36-82-26	L 4 B 12 & ALL 16.5 OF VAC ALLEY BETWEEN LOTS 3 & 4 NW NE	0.22	0.03	\$1.16	0.001%

PRELIMINARY CLASSIFICATION SCHEDULE
MAIN TILE
DRAINAGE DISTRICT NO. 112
BOONE COUNTY, IOWA
Main Tile Maintenance Assessment Schedule


Deedholder(s)	Parcel Number	Sec-Twp -Rng	Legal Description	Benefited Acres	Class. %	Assessment (\$)	Ratio To Total Cost
Wibe, Deborah	088226364186044	36-82-26	HOPKINS ADD LOT 6 & S 1/2 OF VAC E-W ALLEY LY N OF & ADJ TO LOT 6 BLK 4	0.23	0.00	\$0.00	0.000%
Wickett, Andrew Levi	088226131100004	13-82-26	NE NE: PARCEL A & MFG HOME	0.91	0.65	\$25.06	0.025%
Wicks, Scott A; Frey-Wicks, Rachel Lynn	088226361286141	36-82-26	L 7 B 12 & W 1/2 ADJ VAC ALLEY NW NE	0.21	0.02	\$0.77	0.001%
Wiest, Sean	088226361486089	36-82-26	UNION LAND CO ADD E 1/2 OF LOT 11 SE NE	0.50	0.00	\$0.00	0.000%
Wilcox Printing & Publ Inc	088226361286032	36-82-26	LOT 1 BLOCK 3 NW NE	0.21	0.03	\$1.16	0.001%
Wilkening, Craig B; Wilkening, Anita J	088226254486134	25-82-26	LOT 4 SE SE SE (EX E 50' OF S 132' & EX N 60' & EX E 66' OF S 105' OF N 165')	0.41	0.02	\$0.77	0.001%
Wilkening, Marshall Brian	088226254486133	25-82-26	S 132' OF E 50' L 4 SE SE SE	0.15	0.01	\$0.39	0.000%
Williamson, Kelly R; Williamson, Danelle L	088226254186005	25-82-26	MAPLE RIDGE PLAT 1 LOT 5 NE SE	0.21	0.03	\$1.16	0.001%
Wills, Barry A; Wills, Judith L	088225303386006	30-82-25	BURKHEIMERS ADD LOT 6 BLOCK 1 SW SW	0.30	0.00	\$0.00	0.000%
Wilson, Joe D; Wilson, Brooke N	088226364186062	36-82-26	HOPKINS ADD W 1/2 OF LOTS 1 & 2 BLOCK 14 NE SE	0.20	0.00	\$0.00	0.000%
Winter, Carey R	088226254486111	25-82-26	ANDERSONS 2ND ADD LOT 6 BLK 8 SE SE	0.20	0.05	\$1.93	0.002%
Wisecup, Mary Elizabeth	088226361486092	36-82-26	UNION LAND CO ADD W 103' OF LOT 12 SE NE	0.54	0.00	\$0.00	0.000%
Wiskus, Sandra	088226131100003	13-82-26	NE NE: PARCEL A A/K/A COMM NE COR, W 861.55 TO POB, S 345.5', W 321.5', N	1.40	1.02	\$39.33	0.039%
Wolf, Daniel R; Wolf, Kelli J	088226361286118	36-82-26	S 66' OF LOT 2, S 66' OF W 24' OF LOT 3 & S 66' OF W 50' ADJ VAC RR ROW	0.22	0.06	\$2.31	0.002%
Wood, Melissa	088226361486026	36-82-26	BOLLE ROW ADD LOT 6 BLOCK 7 SE NE	0.20	0.00	\$0.00	0.000%






PRELIMINARY CLASSIFICATION SCHEDULE
MAIN TILE
DRAINAGE DISTRICT NO. 112
BOONE COUNTY, IOWA
Main Tile Maintenance Assessment Schedule

Deedholder(s)	Parcel Number	Sec-Twp -Rng	Legal Description	Benefited Acres	Class. %	Assessment (\$)	Ratio To Total Cost
Woolery, Jeffrey William; Woolery, Javona	088226254486002	25-82-26	FAIRVIEW ACRES LAWSON SUB-DIV LOT 2 SE SE	0.20	0.00	\$0.00	0.000%
Wright, Dustin; Wright, Cassie	088226254186024	25-82-26	MAPLE RIDGE PLAT 2 LOT 9 S 1/2 NE SE	0.31	0.00	\$0.00	0.000%
Xenia Rural Water District	088225302300002	30-82-25	SW NW FR: E 70' OF W 120' OF N 100'	0.16	0.02	\$0.77	0.001%
Youde, Bruce B; Youde, Marlene Ann	088226361486015	36-82-26	BOLLE ROW ADD E 52' OF LOTS 6 & 8 BLOCK 6 (EX RR) SE NE	0.15	0.00	\$0.00	0.000%
Young, Arlo W; Young, Janice S	088226254486003	25-82-26	FAIRVIEW ACRES LAWSON SUB-DIV LOT 3 SE SE	0.23	0.00	\$0.00	0.000%
Young, Dennis D	088226361486025	36-82-26	BOLLE ROW ADD SE NE LOT 5 BLOCK 7	0.20	0.00	\$0.00	0.000%
Zander, Dixon S; Zander, Barbara J	088226254386180	25-82-26	OAKLEAFS ADD LOTS 15-18 BLK 7 SW SE	0.77	0.37	\$14.27	0.014%
Zander, Jodi J; Graham, John F	088226361286075	36-82-26	N 33' LOT 7 BLOCK 5 (EX R.O.W. OF ABAN RR) NW NE	0.07	0.00	\$0.00	0.000%
Zenor, Richard Ernest	088225312286171	31-82-25	STOVERS 2ND ADD LOT 1 BLOCK 18 NW NW	0.10	0.00	\$0.00	0.000%
Zook, Corey D	088226364186043	36-82-26	HOPKINS ADD NE SE LOT 5 BLOCK 4	0.20	0.00	\$0.00	0.000%
Boone County Highways				34.81		\$1,792.72	1.793%
Boone County Secondary Roads				37.22		\$2,236.08	2.236%
Madrid Streets & Alleys				76.05		\$385.60	0.386%
Unknown City of Madrid ROW				1.26		\$10.03	0.010%
Unknown Boone County ROW				11.87		\$508.99	0.509%
			Total	2594.04 Ac		\$100,000.00	100.0%



Map Document: H:\BOONE_CO_IA\0P1129093\GIS\ESR\112_112_Work_Map.AP_Porrait.mxd | Date Saved: 2/24/2026 10:22:31 AM

Legend 

-  District Facilities
-  Branch D Tile
-  Branch D Benefited Area
-  Corporate Limits
-  parcels

PRELIMINARY CLASSIFICATION SCHEDULE

BR D

DRAINAGE DISTRICT NO. 112

BOONE COUNTY, IOWA

Br D Maintenance Assessment Schedule

Deedholder(s)	Parcel Number	Sec-Twp -Rng	Legal Description	Benefited Acres	Class. %	Assessment (\$)	Ratio To Total Cost
503 Milwaukee LLC; Freedom One LLC	088226361486054	36-82-26	UNION LAND CO ADD LOT 3 (EX BEG AT SW COR, E 103.5', N 113.5', W 103.5', S	0.99	20.91	\$691.90	6.919%
Ackerson, Thomas K; Ackerson, Jennifer C	088226361486151	36-82-26	UNION LAND CO ADD S 144' OF W 143.5' OF LOT 6 SE NE	0.14	0.47	\$15.55	0.156%
Anderson, David L	088226361486014	36-82-26	BOLLE ROW ADD PART OF W 80' OF LOTS 6 & 8 BLOCK 6 LY S OF RR ROW SE NE	0.18	0.70	\$23.16	0.232%
Barclay, Emery Leroy; Barclay, Crystal L	088226361486064	36-82-26	UNION LAND CO ADD N 94' OF LOT 7 SE NE	0.44	6.72	\$222.36	2.224%
Bartlett, Micah	088226361486097	36-82-26	UNION LAND CO ADD N 160' OF LOT 13 SE NE	0.25	0.70	\$23.16	0.232%
Beljaars, Rudolph	088226364186012	36-82-26	HOPKINS ADD LOT 2 BLOCK 2 NE SE	0.20	1.12	\$37.06	0.371%
Bell, William C; Bell, Christine A	088226361486096	36-82-26	UNION LAND CO ADD N 50' OF S 66' L 13 SE NE	0.08	0.19	\$6.29	0.063%
BJTT LLC	088226361386169	36-82-26	ALL THAT PT OF WATER ST LY BETWEEN L 1 & 4 B 30 & L 2 & 3 B 29 & E 1/2 OF L 1	0.00	0.00	\$0.00	0.000%
Bradfield, Denise M; Fitzgerald, Kenneth M	088226361486111	36-82-26	UNION LAND CO ADD E 110' OF LOT 17 SE NE	0.56	4.46	\$147.58	1.476%
Brommel, Ryan T; Brommel, Jennifer	088226364186053	36-82-26	HOPKINS ADD W 1/2 LOTS 1 & 2 BLK 13 & ALL OF VAC N-S ALLEY IN BLK 13	0.22	0.44	\$14.56	0.146%
Brown, Richard L	088226364286011	36-82-26	LOTS 7 & 8 OF 1 OF 1 (INCL FORMER RR ROW) NW SE	0.03	0.05	\$1.65	0.017%
Brown, Sara Lynne; Gerst, Judith	088226364186016	36-82-26	HOPKINS ADD E 1/2 OF LOTS 5 & 6 BLOCK 2 NE SE	0.20	0.35	\$11.58	0.116%

PRELIMINARY CLASSIFICATION SCHEDULE

BR D

DRAINAGE DISTRICT NO. 112

BOONE COUNTY, IOWA

Br D Maintenance Assessment Schedule

Deedholder(s)	Parcel Number	Sec-Twp -Rng	Legal Description	Benefited Acres	Class. %	Assessment (\$)	Ratio To Total Cost
Brunk, Nathaniel; Brunk, Janna	088226361486116	36-82-26	UNION LAND CO ADD S 100' OF W 120' L 18 SE NE	0.28	1.99	\$65.85	0.659%
BSW Properties LLC	088226364186041	36-82-26	HOPKINS ADD LOT 3: BLOCK 4 & S 1/2 OF ADJ ALLEY ABUTTING N LINE OF	0.23	0.39	\$12.90	0.129%
BSW Properties LLC	088226364186042	36-82-26	HOPKINS ADD LOT 4 BLOCK 4 NE SE	0.20	0.35	\$11.58	0.116%
Burich, Stephen	088226361486024	36-82-26	BOLLE ROW ADD L 4 B 7 SE NE	0.20	0.31	\$10.26	0.103%
Carhill, Nathan; Fooker, Jessica	088226364186029	36-82-26	HOPKINS ADD W 1/2 L 3 & 4 BLK 3 NE SE	0.20	1.02	\$33.75	0.338%
Carpenter, Chad A; Carpenter, Mary A	088226361486093	36-82-26	UNION LAND CO ADD E 90' OF LOT 12 SE NE	0.47	1.19	\$39.38	0.394%
Central Iowa Regional Housing Authority	088226361486049	36-82-26	UNION LAND CO ADD E 200' OF L 2 (EX RY) SE NE	1.36	26.56	\$878.86	8.789%
Chapman, Curt L	088226361386161	36-82-26	E 90' LOT 1, E 8' N-S ADJ ALLEY & E 42' LOT 1 BEING PART ABAN RR ROW BLK 29	0.19	0.33	\$10.92	0.109%
Christensen, Dustin James; Christensen, Miranda Marie	088226361486045	36-82-26	HARNEY ESTATES LOT 5 SE NE	0.55	5.35	\$177.03	1.770%
Christianson, Joyce E	088226361486028	36-82-26	BOLLE ROW ADD LOT 8 BLOCK 7 SE NE	0.20	0.38	\$12.57	0.126%
Dalton Concrete Construction LLC	088226361486062	36-82-26	UNION LAND CO ADD LOT 3: BEG AT SW COR E 103.5', N 113.5', W 103.5', S 113.5'	0.14	0.56	\$18.53	0.185%
Diederich, Jonathan	088226364286029	36-82-26	PARK VIEW ESTATES OF MADRID LOT 5 NW SE	0.03	0.10	\$3.31	0.033%
Drake, Roderick S	088226364186153	36-82-26	HOPKINS ADD E-W ALLEY ABUTTING THE SOUTH SIDE OF W 1/2 LOT 2 BLOCK 3	0.03	0.15	\$4.96	0.050%

PRELIMINARY CLASSIFICATION SCHEDULE

BR D

DRAINAGE DISTRICT NO. 112

BOONE COUNTY, IOWA

Br D Maintenance Assessment Schedule

Deedholder(s)	Parcel Number	Sec-Twp -Rng	Legal Description	Benefited Acres	Class. %	Assessment (\$)	Ratio To Total Cost
Elsberry, Kristine M; Elsberry, Joseph Edward	088226364186003	36-82-26	HOPKINS ADD W 86' OF L 1 & 2 B 1 NE SE	0.27	0.62	\$20.52	0.205%
Estes, James D Jr	088226364186006	36-82-26	HOPKINS ADD E 118.6' OF LOT 4 BLK 1 NE SE	0.17	0.31	\$10.26	0.103%
Evans, David J; Evans, Erin R Wicker	088226361486042	36-82-26	HARNEY ESTATES LOT 1 SE NE	0.24	1.28	\$42.35	0.424%
Forristall, Michael R; Forristall, Debra L	088226361486152	36-82-26	UNION LAND CO ADD W 70' OF LOT 15 & ALL LOT 16 (EX W 1/2) SE NE	0.86	3.84	\$127.06	1.271%
Gibson, William W; Gibson, Marylin	088226361486012	36-82-26	BOLLE ROW ADD LOT 2 BLOCK 6 & RR R.O.W. RUNNING ACROSS LOT 2 SE NE	0.20	2.90	\$95.96	0.960%
Gohn, Mary E	088226361386065	36-82-26	BLOCK 21: BEG AT SE COR L8, N 40' ALONG W LINE, SW'LY TO S LINE L8 WHICH IS 40'	0.01	0.06	\$1.99	0.020%
Govig, Susan	088226361386155	36-82-26	LOT 8 BLOCK 28 & ADJ W 42' SW NE	0.17	0.29	\$9.60	0.096%
Haidsiak, Christopher; Haidsiak, Alyson L	088226361386157	36-82-26	LOT 1 & 4 & N 8' ADJ E-W ALLEY & E 50' ADJ ABAN RR R.O.W. BLK 28 SW NE	0.34	1.03	\$34.08	0.341%
Hanson, Dan	088226364186040	36-82-26	HOPKINS ADD LOT 2 & N 1/2 OF E-W ALLEY LY S OF & ADJ TO NE SE	0.23	0.39	\$12.90	0.129%
Harless, Daniel James	088226364186031	36-82-26	HOPKINS ADD LOT 6 BLOCK 3 & S 1/2 OF VAC E-W ADJACENT ALLEY NE SE	0.23	0.41	\$13.57	0.136%
Harney, James J; Harney, Kathy	088226361386062	36-82-26	L8 B21 & ADJ ABAN RR ROW (EX TR SOLD & EX BEG AT SE COR, N 40' SW'LY TO PT ON S	0.04	0.17	\$5.63	0.056%
Harney, James J; Harney, Kathy J	088226361486041	36-82-26	HARNEY ESTATES LOT 3 SE NE	3.06	64.80	\$2,144.20	21.442%

PRELIMINARY CLASSIFICATION SCHEDULE

BR D

DRAINAGE DISTRICT NO. 112

BOONE COUNTY, IOWA

Br D Maintenance Assessment Schedule

Deedholder(s)	Parcel Number	Sec-Twp -Rng	Legal Description	Benefited Acres	Class. %	Assessment (\$)	Ratio To Total Cost
Harrison, Blake D; Harrison, Connie S	088226364286007	36-82-26	L 6 OF 1 OF 1 & 50' OF ADJ RR ROW NW SE	0.06	0.10	\$3.31	0.033%
Hart, Vernie L; Hart, Vickie S	088226364186025	36-82-26	HOPKINS ADD E 1/2 OF LOTS 1 & 2 BLOCK 3 NE SE	0.20	1.35	\$44.67	0.447%
Hart, Vernie; Hart, Vickie	088226364186027	36-82-26	HOPKINS ADD N 1/2 OF E-W ALLEY ABUTTING S SIDE OF E 1/2 L 2 B 3 NE SE	0.01	0.08	\$2.65	0.027%
Hast, Jason; Hast, Lauri	088226361486048	36-82-26	UNION LAND CO ADD W 200' OF L2, EX RY SE NE A/K/A LOT 2 (EX E 200') IN	0.74	11.03	\$364.98	3.650%
Havlik, Michael; Yoakum, Amy J	088226361486088	36-82-26	UNION LAND CO ADD W 1/2 OF LOT 11 SE NE	0.50	2.46	\$81.40	0.814%
Hellickson, David	088226364186055	36-82-26	HOPKINS ADD NE SE W 1/2 OF LOTS 7 & 8 BLOCK 13 NE SE	0.21	0.32	\$10.59	0.106%
Howland, Travis	088226364186052	36-82-26	HOPKINS ADD E 1/2 OF LOTS 1 & 2 BLOCK 13 NE SE	0.21	0.45	\$14.89	0.149%
Huffman, Jeremy	088226361486118	36-82-26	UNION LAND CO ADD N 63' OF W 120' L 18 SE NE	0.16	0.36	\$11.91	0.119%
Jag 2 LLC	088226364186028	36-82-26	HOPKINS ADD E 1/2 OF LOTS 3 & 4 BLOCK 3 & S 1/2 E-W ALLEY ADJ TO N SIDE	0.21	1.44	\$47.65	0.477%
Jagerson, Rachel; Jagerson, Tyler	088226364186073	36-82-26	HOPKINS ADD W 1/2 L 7 & 8 B 15 & ADJ E 1/2 OF CEDAR ST NE SE	0.20	1.35	\$44.67	0.447%
Jensen, James A	088226361486029	36-82-26	BOLLE ROW ADD SE NE LOT 9 BLOCK 7	0.20	1.66	\$54.93	0.549%
Johnson, Danny G; Johnson, Marlene E	088226364186033	36-82-26	HOPKINS ADD N 6' OF LOT 7 & ALL LOT 8 BLOCK 3 NE SE	0.22	0.50	\$16.54	0.165%

PRELIMINARY CLASSIFICATION SCHEDULE

BR D

DRAINAGE DISTRICT NO. 112

BOONE COUNTY, IOWA

Br D Maintenance Assessment Schedule

Deedholder(s)	Parcel Number	Sec-Twp -Rng	Legal Description	Benefited Acres	Class. %	Assessment (\$)	Ratio To Total Cost
Johnson, Justin T; Johnson, Mary E	088226364286030	36-82-26	PARK VIEW ESTATES OF MADRID LOT 6 NW SE	0.01	0.03	\$0.99	0.010%
Kading Properties LLC	088226361486075	36-82-26	UNION LAND CO ADD PARCEL C SE NE NE 1/4 .24 ACRES (PART OF LOT 19)	0.25	1.09	\$36.07	0.361%
Kading Properties LLC	088226361486079	36-82-26	UNION LAND CO ADD N 129.5' OF W 1/2 OF LOT 9 E 1/2 NE	0.29	1.06	\$35.07	0.351%
Kading Properties LLC	088226364186054	36-82-26	HOPKINS ADD E 1/2 OF LOTS 7 & 8 BLOCK 13 NE SE	0.12	0.19	\$6.29	0.063%
Keasey, Brian	088226361486065	36-82-26	UNION LAND CO ADD E 100' OF LOT 7 (EX N 94') OF IRREGULAR SURVEY OF E 1100' OF	0.27	4.85	\$160.48	1.605%
Kephart, Aaron A; Kephart, Jaritzas	088226361486071	36-82-26	UNION LAND CO ADD W 66' OF S 151' OF LOT 8 SE NE	0.22	2.98	\$98.61	0.986%
Knutsen, Rachel	088226361486080	36-82-26	UNION LAND CO ADD E 96.5' OF N 130' OF E 1/2 OF LOT 9 SE NE	0.29	2.15	\$71.14	0.711%
Kockler, Andrew N	088226361486066	36-82-26	UNION LAND CO ADD W 100' OF LOT 7 (EX N 94') OF IRREGULAR SURVEY OF E 1100' OF	0.27	5.08	\$168.10	1.681%
Kooiker, Ashton B; Kooiker, Zoie	088226361486099	36-82-26	UNION LAND CO ADD S 126' OF LOT 14 SE NE	0.28	0.56	\$18.53	0.185%
Kruse, Kurtis Leeroy; Kruse, Debra Jo	088226364186032	36-82-26	HOPKINS ADD S 60' OF LOT 7 BLK 3 & N 1/2 OF VAC E-W ADJACENT ALLEY NE SE	0.21	0.37	\$12.24	0.122%
Kudej, Keith J; Kudej, Charla R	088226361486098	36-82-26	UNION LAND CO ADD S 16' OF L 13 & N 100' OF L 14 SE NE	0.15	0.29	\$9.60	0.096%

PRELIMINARY CLASSIFICATION SCHEDULE

BR D

DRAINAGE DISTRICT NO. 112

BOONE COUNTY, IOWA

Br D Maintenance Assessment Schedule

Deedholder(s)	Parcel Number	Sec-Twp -Rng	Legal Description	Benefited Acres	Class. %	Assessment (\$)	Ratio To Total Cost
Lee, Julie J	088226361486057	36-82-26	UNION LAND CO ADD E 66' OF W 132' L 5 SE NE	0.02	0.07	\$2.32	0.023%
Lemon, Kevin E	088226361486102	36-82-26	UNION LAND CO ADD E 123' OF LOT 15 SE NE	0.63	2.88	\$95.30	0.953%
Loew, Gerald J; Loew, Tammy L	088226361486084	36-82-26	UNION LAND CO ADD W 1/2 OF LOT 10 SE NE	0.50	4.70	\$155.52	1.555%
Maddux, Scott A; Maddux, Shannon R	088226364186072	36-82-26	HOPKINS ADD NE SE E 1/2 OF LOTS 7 & 8 BLOCK 15	0.20	1.00	\$33.09	0.331%
Madrid Hardware LLC	088226364186116	36-82-26	SOUTHERN PRAIRIE PLAT 1--- LOT 12 N 1/2 SE 1/4	0.01	0.04	\$1.32	0.013%
Martin, Nicholas S	088226361486117	36-82-26	UNION LAND CO ADD S 63' OF N 126' OF W 120' OF LOT 18 SE NE AKA COM 100' N OF	0.16	0.37	\$12.24	0.122%
Mc Ley, Christopher J	088226361486021	36-82-26	BOLLE ROW ADD E 1/2 OF LOTS 1 & 3 BLOCK 7 SE NE	0.20	0.39	\$12.90	0.129%
Mc Ley, Jacob D	088226364186150	36-82-26	HOPKINS ADD LOTS 3 & 4 BLOCK 2 NE SE	0.41	0.72	\$23.82	0.238%
Miller, Tanner Michael	088226361486031	36-82-26	BOLLE ROW ADD STRIP 91' X 140' LY DIR S OF L 9 B 7 S NE	0.32	2.29	\$75.78	0.758%
Moore, Bret L; Moore, Jessica L	088226361486043	36-82-26	HARNEY ESTATES LOT 2 SE NE	0.18	0.71	\$23.49	0.235%
Morgan, Robert Donald	088226364186026	36-82-26	HOPKINS ADD W 1/2 L 1 & 2 BLK 3 NE SE	0.20	1.30	\$43.02	0.430%
Morman, Stuart L; Morman, Ashley J	088226364186004	36-82-26	HOPKINS ADD E 115.6' OF LOT 3 BLOCK 1 NE SE	0.16	0.28	\$9.27	0.093%
Myer, Clint; Myer, Randi L	088226361386163	36-82-26	LOT 4 BLOCK 29 & E 42' ADJ RR ROW SW NE	0.18	0.41	\$13.57	0.136%
Myer, Clint; Myer, Randi L	088226364286001	36-82-26	LOT 1 OF 1 OF 1 (EX S 21.5') NW SE	0.05	0.14	\$4.63	0.046%

PRELIMINARY CLASSIFICATION SCHEDULE

BR D

DRAINAGE DISTRICT NO. 112

BOONE COUNTY, IOWA

Br D Maintenance Assessment Schedule

Deedholder(s)	Parcel Number	Sec-Twp -Rng	Legal Description	Benefited Acres	Class. %	Assessment (\$)	Ratio To Total Cost
Nelson, Calvin L; Nelson, Paula F	088226364186061	36-82-26	HOPKINS ADD E 1/2 OF LOTS 1 & 2 BLOCK 14 & W 1/2 OF ADJ CEDAR ST NE SE	0.20	1.34	\$44.34	0.443%
Novotny, David W; Novotny, Deanna J	088226361486109	36-82-26	UNION LAND CO ADD E 1/2 OF W 1/2 OF LOT 16 SE NE	0.25	2.79	\$92.32	0.923%
Novotny, David W; Novotny, Deanna J	088226361486109	36-82-26	UNION LAND CO ADD E 1/2 OF W 1/2 OF LOT 16 SE NE	0.25	2.79	\$92.32	0.923%
O'Donnell, Joshua; O'Donnell, Amanda	088226364186064	36-82-26	HOPKINS ADD W 1/2 OF LOTS 7 & 8 BLOCK 14 NE SE	0.20	0.37	\$12.24	0.122%
Owensby, Rodney L; Owensby, Ruth	088226361486032	36-82-26	BOLLE ROW ADD BEG @ PT 8' E OF SE COR OF LOT 10 BLK 7 TH W 140', S 91.1',	0.32	2.01	\$66.51	0.665%
Parker, Travis J	088226361486030	36-82-26	BOLLE ROW ADD LOT 10 BLK 7 SE NE	0.20	1.27	\$42.02	0.420%
Pecenka, Randell Joseph; Pecenka, Meggan Ashley	088226361486076	36-82-26	UNION LAND CO ADD PARCEL D OF LOT 19 SE NE	0.29	1.00	\$33.09	0.331%
Pederson, Jeannie Marie; Wonderlin, Brett James	088226364186046	36-82-26	HOPKINS ADD LOTS 7 & 8 BLOCK 4 & N 1/2 OF ALLEY ABUTTING S LINE OF	0.43	0.74	\$24.49	0.245%
Peterson, Ronald Bruce	088226361486006	36-82-26	BOLLE ROW ADD L 8 B 5 SE NE	0.03	0.16	\$5.29	0.053%
Pfankuch, Dylan C	088226361486068	36-82-26	UNION LAND CO ADD LOT 8 (EX W 132' OF N 66', EX W 66' OF S 151')	0.55	10.25	\$339.17	3.392%
Piatz, Jeanine; Howell, Donald	088226361486022	36-82-26	BOLLE ROW ADD W 1/2 LOTS 1 & 3 BLOCK 7 SE NE	0.20	0.36	\$11.91	0.119%
Pickell, Danny M; Pickell, Doris F	088226364186011	36-82-26	HOPKINS ADD LOT 1 BLOCK 2 NE SE	0.20	1.34	\$44.34	0.443%
Polich, Sabrina; Merry, Ian R	088226364286003	36-82-26	LOT 2 OF 1 OF 1 & ADJ R.O.W. NW SE	0.21	0.64	\$21.18	0.212%

PRELIMINARY CLASSIFICATION SCHEDULE

BR D

DRAINAGE DISTRICT NO. 112

BOONE COUNTY, IOWA

Br D Maintenance Assessment Schedule

Deedholder(s)	Parcel Number	Sec-Twp -Rng	Legal Description	Benefited Acres	Class. %	Assessment (\$)	Ratio To Total Cost
Polich, Sabrina; Merry, Ian R	088226364286002	36-82-26	S 21.5' OF LOT 1 OF 1 OF 1 & ADJ ROW NW SE	0.06	0.18	\$5.96	0.060%
Polich, Sabrina; Merry, Ian R	088226364286005	36-82-26	LOT 4 OF 1 OF 1 & ADJ R.O.W. NW SE	0.13	0.32	\$10.59	0.106%
Polich, Sabrina; Merry, Ian R	088226364286004	36-82-26	LOT 3 OF 1 OF 1 & ADJ R.O.W. NW SE	0.16	0.53	\$17.54	0.175%
Rankin Rentals LLC	088226364186063	36-82-26	HOPKINS ADD E 1/2 OF LOTS 7 & 8 BLOCK 14 & ALL OF ADJ N-S ALLEY NE SE SOUTHERN	0.25	0.76	\$25.15	0.252%
Rankin, Justin F	088226364186111	36-82-26	PRAIRIE PLAT 1--- LOT 7 N 1/2 SE 1/4 SOUTHERN	0.01	0.06	\$1.99	0.020%
Rankin, Justin F	088226364186155	36-82-26	PRAIRIE PLAT 1--- LOTS 8 & 9 N T SE T	0.05	0.22	\$7.28	0.073%
Reeves Living Trust; Reeves, Daniel D & Joy L Trustees	088226361486023	36-82-26	BOLLE ROW ADD LOT 2 BLOCK 7 SE NE	0.20	0.31	\$10.26	0.103%
Risvold, Travis P.; Risvold, Lisa	088226361486013	36-82-26	BOLLE ROW ADD LOT 4 BLOCK 6; THAT PART OF ABAN RR ROW LY 10' ON EACH SIDE	0.31	3.42	\$113.17	1.132%
Romero, Kathery Esthephanny Marroquin	088226361486072	36-82-26	UNION LAND CO ADD L 8, N 66' OF W 132' SE NE	0.20	1.23	\$40.70	0.407%
Schaffer, Molly A; Santi, Michael D	088226361486115	36-82-26	UNION LAND COMPANY ADDITION E 73' OF LOT 18 SE NE (AKA E 73' LOT 18 OF	0.37	2.59	\$85.70	0.857%
Schumann, Jennifer L; Schumann, Larry D	088226364186030	36-82-26	HOPKINS ADD LOT 5 BLOCK 3 NE SE	0.20	0.36	\$11.91	0.119%
Shannon, Cole	088226361386063	36-82-26	PART OF L 8 BLK 21: BEG 90' W OF SE COR OF L8, N 90*00' E 49.58', N 00*37' E	0.04	0.17	\$5.63	0.056%
Sheets, Logan L	088226364286006	36-82-26	L 5 OF 1 OF 1 & 50' OF ADJ RR ROW NW SE	0.08	0.13	\$4.30	0.043%

PRELIMINARY CLASSIFICATION SCHEDULE

BR D

DRAINAGE DISTRICT NO. 112

BOONE COUNTY, IOWA

Br D Maintenance Assessment Schedule

Deedholder(s)	Parcel Number	Sec-Twp -Rng	Legal Description	Benefited Acres	Class. %	Assessment (\$)	Ratio To Total Cost
Sickerson, William D; Sickerson, Patricia S	088226364186017	36-82-26	HOPKINS ADD W 1/2 OF LOTS 5 & 6 BLOCK 2 NE SE	0.20	0.45	\$14.89	0.149%
Snider, Lynn M	088226364186005	36-82-26	HOPKINS ADD LOTS 3 & 4 BLOCK 1 (EX E 115.6') NE SE	0.22	0.39	\$12.90	0.129%
SOJO Homes LLC; % Scott C Olsen	088226361486085	36-82-26	UNION LAND CO ADD E 1/2 OF LOT 10 SE NE	0.50	3.96	\$131.03	1.310%
Sonnenfelt, Melinda S	088226361486044	36-82-26	HARNEY ESTATES LOT 4 SE NE	0.21	2.90	\$95.96	0.960%
Stamper, Micaiah	088226361386152	36-82-26	LOT 5 BLOCK 28 & E 42' OF ADJ RR R.O.W. SW NE	0.17	0.52	\$17.21	0.172%
State Of Iowa	088226361486051	36-82-26	UNION LAND CO ADD LOT 4 SE NE	0.51	14.37	\$475.50	4.755%
Suckut, Jason	088226364186039	36-82-26	HOPKINS ADD LOT 1 BLOCK 4 NE SE	0.20	0.35	\$11.58	0.116%
Taylor, Samantha	088226361486081	36-82-26	UNION LAND CO ADD S 96' OF LOT 9 SE NE AKA S 96' OF LOT 9 IN IRREGULAR SURVEY	0.43	2.75	\$91.00	0.910%
Walter, Samantha	088226364186007	36-82-26	HOPKINS ADD LOTS 1 & 2 BLK 1 (EX W 86') NE SE	0.31	0.55	\$18.20	0.182%
Walter, Todd; Carlson, Paula J	088226364186008	36-82-26	NE SE:HOPKINS ADD LOT 7 & E/W VAC ADJ ALLEY & LOT 8 BLK 2	0.40	2.05	\$67.83	0.678%
Webb, Evan	088226364186070	36-82-26	HOPKINS ADD LOTS 1 & 2 BLOCK 15 & W 1/2 VAC SYCAMORE ST NE SE	0.24	0.48	\$15.88	0.159%
Wenthold, Crystal	088226361486112	36-82-26	UNION LAND CO ADD W 83' OF LOT 17 SE NE	0.42	3.43	\$113.50	1.135%
White, Jennifer N	088226361486027	36-82-26	BOLLE ROW ADD LOT 7 BLOCK 7 SE NE	0.20	1.18	\$39.05	0.391%
Whitney, Rodney	088226361486056	36-82-26	UNION LAND CO ADD W 66' OF LOT 5 SE NE	0.01	0.04	\$1.32	0.013%

PRELIMINARY CLASSIFICATION SCHEDULE

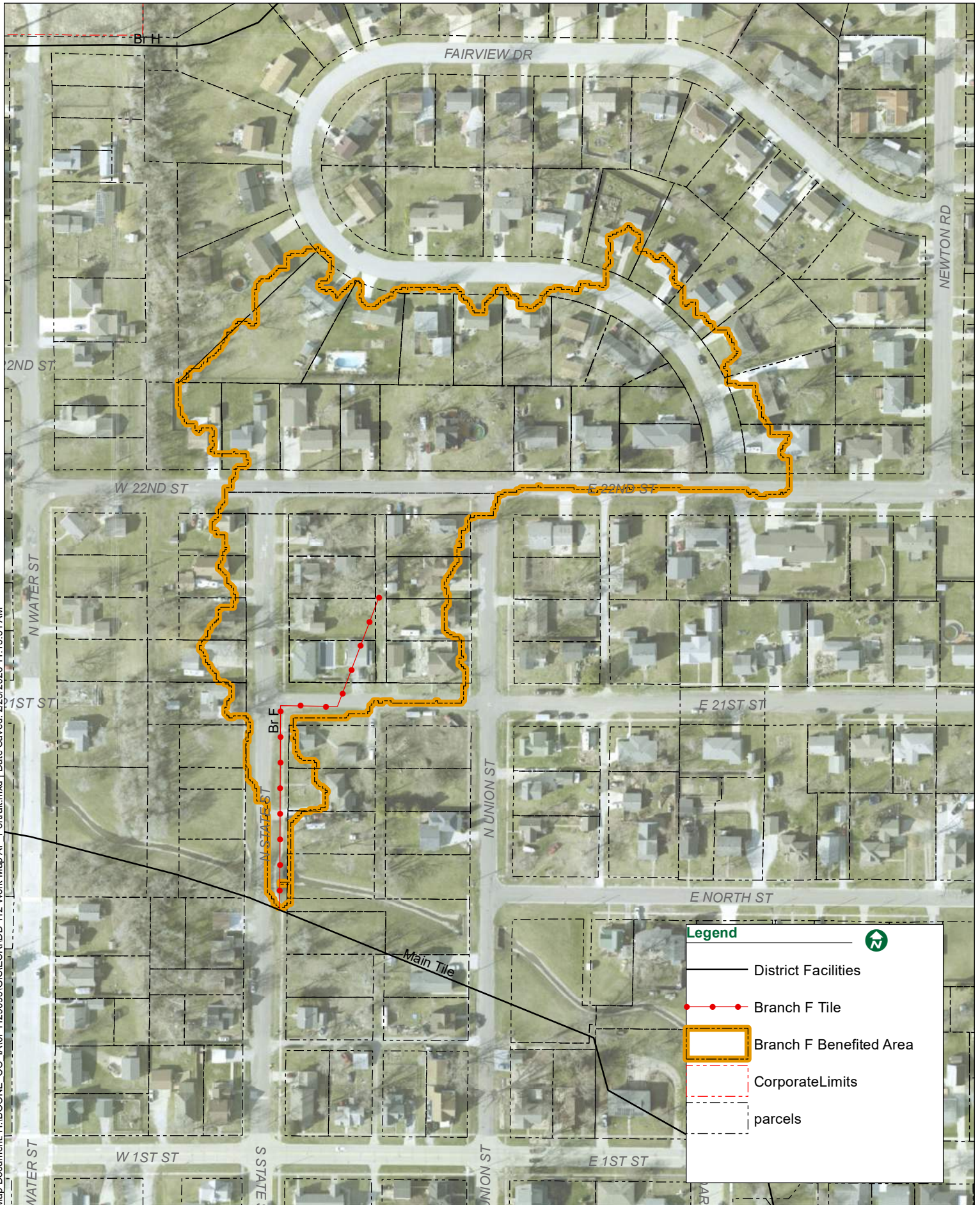
BR D

DRAINAGE DISTRICT NO. 112

BOONE COUNTY, IOWA

Br D Maintenance Assessment Schedule

Deedholder(s)	Parcel Number	Sec-Twp -Rng	Legal Description	Benefited Acres	Class. %	Assessment (\$)	Ratio To Total Cost
Wibe, Deborah	088226364186044	36-82-26	HOPKINS ADD LOT 6 & S 1/2 OF VAC E-W ALLEY LY N OF & ADJ TO LOT 6 BLK 4	0.23	0.39	\$12.90	0.129%
Wiest, Sean	088226361486089	36-82-26	UNION LAND CO ADD E 1/2 OF LOT 11 SE NE	0.50	1.06	\$35.07	0.351%
Wilson, Joe D; Wilson, Brooke N	088226364186062	36-82-26	HOPKINS ADD W 1/2 OF LOTS 1 & 2 BLOCK 14 NE SE	0.20	1.30	\$43.02	0.430%
Wisecup, Mary Elizabeth	088226361486092	36-82-26	UNION LAND CO ADD W 103' OF LOT 12 SE NE	0.54	1.24	\$41.03	0.410%
Wood, Melissa	088226361486026	36-82-26	BOLLE ROW ADD LOT 6 BLOCK 7 SE NE	0.20	0.31	\$10.26	0.103%
Youde, Bruce B; Youde, Marlene Ann	088226361486015	36-82-26	BOLLE ROW ADD E 52' OF LOTS 6 & 8 BLOCK 6 (EX RR) SE NE	0.15	0.57	\$18.86	0.189%
Young, Dennis D	088226361486025	36-82-26	BOLLE ROW ADD SE NE LOT 5 BLOCK 7	0.20	1.03	\$34.08	0.341%
Zook, Corey D	088226364186043	36-82-26	HOPKINS ADD NE SE LOT 5 BLOCK 4	0.20	0.35	\$11.58	0.116%
Madrid Streets & Alleys				11.91		\$703.50	7.035%
			Total	45.23 Ac		\$10,000.00	100.0%



Map Document: H:\BOONE_CO_IA\0P1129093\GIS\ESRI\112_Work_Map.AP_Portrait.mxd | Date Saved: 2/25/2026 11:15:51 AM

PRELIMINARY CLASSIFICATION SCHEDULE

BR F

DRAINAGE DISTRICT NO. 112

BOONE COUNTY, IOWA

Br F Maintenance Assessment Schedule

Deedholder(s)	Parcel Number	Sec-Twp -Rng	Legal Description	Benefited Acres	Class. %	Assessment (\$)	Ratio To Total Cost
Allen, Ronald D; Allen, Tina J	088226254486048	25-82-26	FAIRVIEW ACRES LAWSONS SUB-DIV LOT 45 SE SE	0.22	17.96	\$338.54	3.385%
Beerends, Michael; Beerends, Amy	088226254386034	25-82-26	ANDERSONS 2ND ADD L 2 B 4 SW SE	0.04	1.22	\$23.00	0.230%
Bennett, Jamie John; Bennett, Abby Rae	088226254486060	25-82-26	206 1/4' X 132' IN S CTR OF SE SE	0.63	47.88	\$902.51	9.025%
Brown, Cary L; Brown, Robin L	088226254486042	25-82-26	FAIRVIEW ACRES LAWSONS SUB-DIV LOT 40 SE SE	0.23	8.63	\$162.67	1.627%
Carlson, Alicia S	088226254486043	25-82-26	FAIRVIEW ACRES LAWSONS SUB-DIV LOT 41, EX PT N OF LINE DUE E FROM	0.15	14.37	\$270.87	2.709%
Carlson, Alicia S	088226254486041	25-82-26	FAIRVIEW ACRES LAWSONS SUB-DIV LOT 39 SE SE	0.23	7.33	\$138.17	1.382%
Comstock, David R; Comstock, Lana M	088226254486077	25-82-26	ANDERSONS 2ND ADD L 8 B 5 SE SE	0.02	2.46	\$46.37	0.464%
Cory, Andrew Jeremy	088226254486049	25-82-26	FAIRVIEW ACRES LAWSONS SUB-DIV LOT 46 SE SE	0.26	20.13	\$379.44	3.794%
Dalton, Randy W	088226254486106	25-82-26	ANDERSONS 2ND ADD L 1 B 8 SE SE	0.18	4.85	\$91.42	0.914%
Douglas, Darren Lee	088226254486047	25-82-26	FAIRVIEW ACRES LAWSONS SUB-DIV LOT 44 SE SE	0.23	23.17	\$436.74	4.367%
Gohn, Robert Eugene; Gohn, Rena Lynn	088226254386033	25-82-26	ANDERSONS 2ND ADD L 1 B 4 SW SE	0.06	1.64	\$30.91	0.309%
Gray, Lucas D; Gray, Nicole L	088226254486036	25-82-26	FAIRVIEW ACRES LAWSONS SUB-DIV LOT 34 SE SE	0.09	8.77	\$165.31	1.653%
Hayes, Christopher L; Hayes, Michelle N	088226254486059	25-82-26	SE SE: COM @ SW COR N 1/2 OF LOT 1 OF SW 1/4 OF SE 1/4; E 248' TO POB; E	0.19	19.20	\$361.91	3.619%
Hochstetler, Jamie Rachel	088226254486038	25-82-26	FAIRVIEW ACRES LAWSONS SUB-DIV LOT 36 SE SE	0.05	4.77	\$89.91	0.899%
Johnson, Kathryn S	088226254486035	25-82-26	FAIRVIEW ACRES LAWSONS SUB-DIV LOT 33 SE SE	0.07	5.11	\$96.32	0.963%
Jordan, Paula J	088226254486113	25-82-26	ANDERSONS 2ND ADD L 8 B 8 SE SE	0.20	19.75	\$372.28	3.723%
Latta, Timothy J; Latta, Debra K	088226254386207	25-82-26	FAIRVIEW ACRES LAWSONS SUB-DIV LOT 49 SW SE	0.06	4.05	\$76.34	0.763%

PRELIMINARY CLASSIFICATION SCHEDULE

BR F

DRAINAGE DISTRICT NO. 112

BOONE COUNTY, IOWA

Br F Maintenance Assessment Schedule

Deedholder(s)	Parcel Number	Sec-Twp -Rng	Legal Description	Benefited Acres	Class. %	Assessment (\$)	Ratio To Total Cost
Lindley, Jeremy R; Lindley, Amy B	088226254486037	25-82-26	FAIRVIEW ACRES LAWSONS SUB-DIV LOT 35 SE SE	0.05	4.63	\$87.27	0.873%
Madrid, City Of	088226254486074	25-82-26	ANDERSONS 2ND ADD L 5 B 5 SE SE	0.01	9.89	\$186.42	1.864%
Madrid, City Of Iowa	088226361186038	36-82-26	BOLLE ROW ADD BEG 66' N OF NW COR L 2 B 1, N 27', E 281', S TO NE COR	0.00	3.47	\$65.41	0.654%
Miller, Joshua A	088226254386035	25-82-26	ANDERSONS 2ND ADD LOT 3 BLOCK 4 SW SE	0.06	1.77	\$33.36	0.334%
Mitchell, Robert C	088226254486040	25-82-26	FAIRVIEW ACRES LAWSONS SUB-DIV LOT 38 SE SE	0.10	10.03	\$189.06	1.891%
Morgan, Susan K	088226254486112	25-82-26	ANDERSONS 2ND ADD LOT 7 BLOCK 8 SE SE	0.20	20.40	\$384.53	3.845%
Nerem, Bradley D	088226254486051	25-82-26	FAIRVIEW ACRES LAWSONS SUB-DIV LOT 48 SE SE	0.55	40.59	\$765.10	7.651%
Partee, Debra	088226254486050	25-82-26	FAIRVIEW ACRES LAWSONS SUB-DIV LOT 47 SE SE	0.37	35.45	\$668.21	6.682%
Peterson, Jodi	088226254486039	25-82-26	FAIRVIEW ACRES LAWSONS SUB-DIV LOT 37 SE SE	0.05	5.53	\$104.24	1.042%
Ring, Emma M; Werner, Dustin M	088226254486046	25-82-26	FAIRVIEW ACRES LAWSONS SUB-DIV LOT 43 SE SE	0.21	21.94	\$413.56	4.136%
Romitti, John S; Romitti, Katherine M	088226254486161	25-82-26	BEG 155' E OF SW COR LOT 1, N 132', E 93', S 132', W 93' TO POB SE SE	0.28	17.09	\$322.14	3.221%
Severson, Kelsey; Severson, Jeremy L	088226254486044	25-82-26	FAIRVIEW ACRES LAWSONS SUB-DIV THAT PT OF L 41 N OF LINE DUE E OF NW COR	0.04	4.38	\$82.56	0.826%
Severson, Kelsey; Severson, Jeremy L	088226254486045	25-82-26	FAIRVIEW ACRES LAWSONS SUB-DIV LOT 42 SE SE	0.18	18.68	\$352.11	3.521%
Shere, Trisha L	088226254486061	25-82-26	COM PT 515.5' E OF SW COR NW SE SE, TH N 134.2', E 88', S 134.2', W 88' TO POB	0.27	9.19	\$173.23	1.732%
Smith, Jayden Flugge-	088226254386213	25-82-26	COM AT SW COR N 1/2 L 1 SW SE, E 66', N 132', W 66', S 132' TO POB & E 50' OF	0.11	5.81	\$109.52	1.095%

PRELIMINARY CLASSIFICATION SCHEDULE

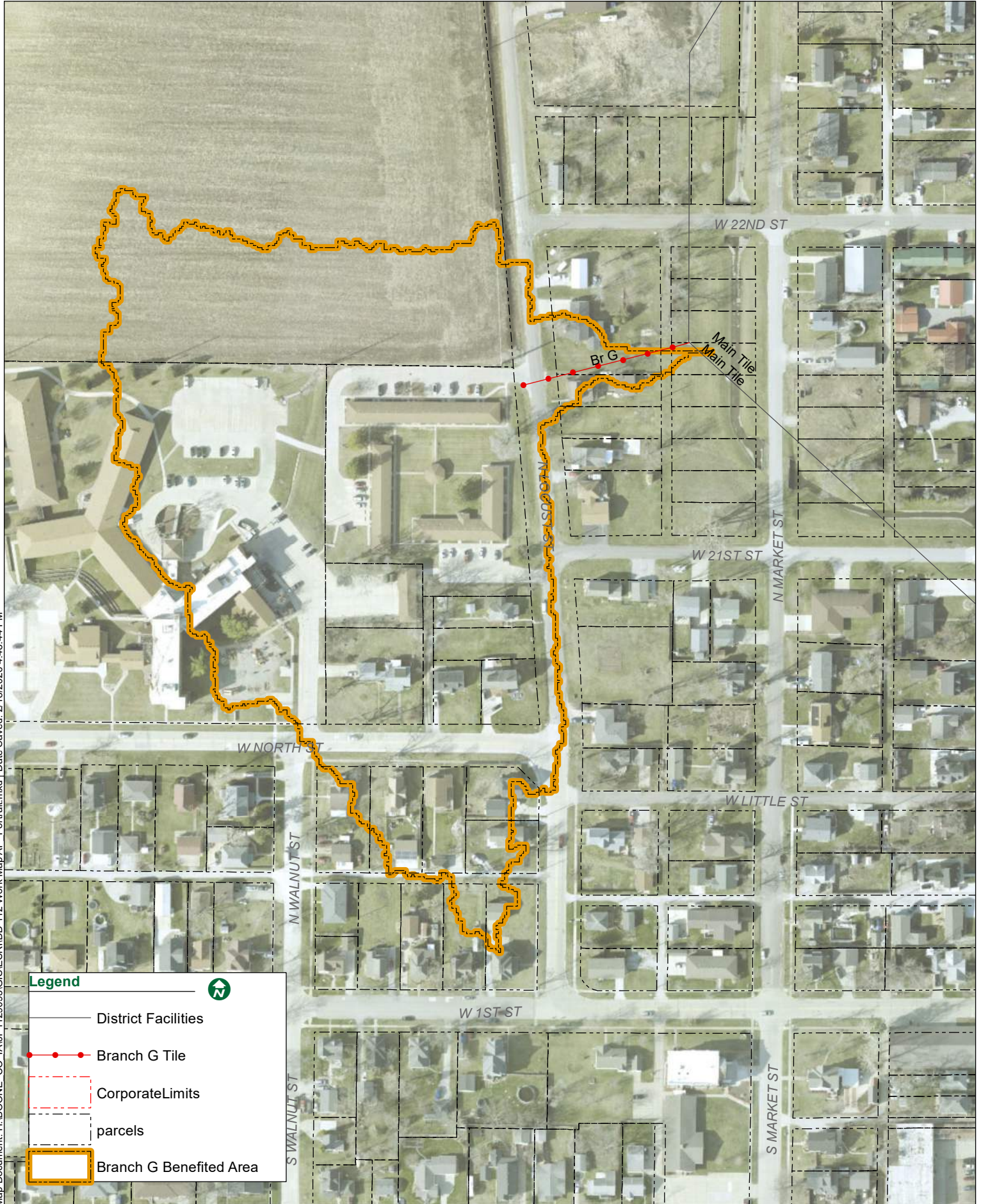
BR F

DRAINAGE DISTRICT NO. 112






BOONE COUNTY, IOWA

Br F Maintenance Assessment Schedule

Deedholder(s)	Parcel Number	Sec-Twp -Rng	Legal Description	Benefited Acres	Class. %	Assessment (\$)	Ratio To Total Cost
Swain, Larry Lee; Swain, Charleen	088226254486107	25-82-26	ANDERSONS 2ND ADD L 2 B 8 SE SE	0.15	4.02	\$75.77	0.758%
Terrell, David L; Terrell, Connie A	088226254486110	25-82-26	ANDERSONS 2ND ADD LOT 5 BLOCK 8 SE SE	0.20	20.40	\$384.53	3.845%
Terrell, David L; Terrell, Connie A	088226254386036	25-82-26	ANDERSONS 2ND ADD L 4 B 4 & ADJ 50' OF ROW SW SE MFG HOME	0.09	2.40	\$45.24	0.452%
Terrell, James	088226254486076	25-82-26	ANDERSONS 2ND ADD LOT 7 BLOCK 5 SE SE	0.07	7.62	\$143.63	1.436%
Terrell, James	088226254486075	25-82-26	ANDERSONS 2ND ADD LOT 6 BLOCK 5 SE SE	0.01	1.19	\$22.43	0.224%
Vest, Sherri L	088226254386214	25-82-26	COM SW COR N 1/2 L 1 SW SE, E 66' TO POB E 89', N 132', W 89' S 132' TO POB SW SE	0.25	9.17	\$172.85	1.729%
Watson, Arthur J; Watson, Jolene L	088226254486108	25-82-26	ANDERSONS 2ND ADD L 3 B 8 SE SE	0.14	3.83	\$72.19	0.722%
Watson, Christine Judy	088226254486109	25-82-26	ANDERSONS 2ND ADD LOT 4 BLOCK 8 SE SE	0.17	4.79	\$90.29	0.903%
Welder, Robert L; Welder, Alene L	088226254386037	25-82-26	ANDERSONS 2ND ADD L 5 B 4 & ADJ 50' OF R.O.W. SW SE	0.03	0.89	\$16.78	0.168%
Winter, Carey R	088226254486111	25-82-26	ANDERSONS 2ND ADD LOT 6 BLK 8 SE SE	0.20	20.40	\$384.53	3.845%
Madrid Streets & Alleys				2.62		\$672.33	6.724%
			Total	9.32 Ac		\$10,000.00	100.0%



Legend

-  District Facilities
-  Branch G Tile
-  Corporate Limits
-  parcels
-  Branch G Benefited Area



Map Document: H:\BOONE_CO_IA\0P\129093\GIS\ESRI\DD_112 Work Map AP_Porrait.mxd | Date Saved: 2/18/2026 4:48:44 PM

PRELIMINARY CLASSIFICATION SCHEDULE

BR G

DRAINAGE DISTRICT NO. 112

BOONE COUNTY, IOWA

Br G Maintenance Assessment Schedule

Deedholder(s)	Parcel Number	Sec-Twp -Rng	Legal Description	Benefited Acres	Class. %	Assessment (\$)	Ratio To Total Cost
Arzola, Sydney O	088226362186001	36-82-26	ANDERSON 1ST ADD BLOCK 1: N 1/2 OF LOT 1 (EX BEG @ NE COR OF LOT 1 TH W	0.15	1.02	\$34.90	0.349%
Bunce, Nicholas; Harvey, Emma & Jeffrey	088226362186002	36-82-26	ANDERSON 1ST ADD S 1/2 LOT 1 BLOCK 1 NE NW	0.14	0.94	\$32.16	0.322%
Espinosa, Juan M	088226253486006	25-82-26	HEPBURNS WEST LAWN W 74' OF LOTS 5 & 6 SE SW	0.17	1.13	\$38.66	0.387%
Galetich, Steven J & Jana L Family Trust; Galetich, Steven J & Jana L Co-Trustees	088226253486028	25-82-26	SE SW PART OF LOT 6 INCL .75 AC RD R.O.W.	2.84	100.00	\$3,421.26	34.213%
Gray, Gary D; Gray, Beth A	088226254386178	25-82-26	OAKLEAFS ADD SW SE LOT 14 BLOCK 7	0.07	0.89	\$30.45	0.305%
Gray, Gary D; Gray, Beth A	088226254386177	25-82-26	OAKLEAFS ADD SW SE LOT 13 BLOCK 7	0.00	0.00	\$0.00	0.000%
Kaufman, Jacob A; Kaufman, Stephanie M	088226362186004	36-82-26	ANDERSON 1ST ADD W 81.5' OF E 148.5' OF LOT 2 BLOCK 1 NE NW	0.27	1.83	\$62.61	0.626%
Lucas, Skye L; Clegg, Aubrey A	088226253486005	25-82-26	HEPBURNS WEST LAWN LOTS 5 & 6 (EX W 74' THEREOF) SE SW	0.20	1.34	\$45.84	0.458%
Madrid Home For The Aging	088226253486023	25-82-26	L 1 & 2 OF 3 & L 3 OF 3 (EX W 151.05' & EX BEG AT NE COR L 1 OF 3, W 296.4', S	3.27	72.28	\$2,472.89	24.729%
Madrid Home For The Aging	088226253486008	25-82-26	BEG NE COR L 1 OF 3 W 296.4', S 189.6' E 306.9', N 190' TO P.O.B. & HEPBURNS	2.33	67.65	\$2,314.48	23.145%
Madrid Home For The Aging	088226253486017	25-82-26	HEPBURNS WEST LAWN ADD LOTS 10 & 11 SE SW	0.35	3.85	\$131.72	1.317%
Madrid, City Of	088226254386168	25-82-26	OAKLEAFS ADD SW SE LOT 4 BLOCK 7	0.01	0.02	\$0.68	0.007%
Milani, Frank J	088226253486003	25-82-26	HEPBURNS WEST LAWN LOT 3 SE SW	0.17	1.15	\$39.34	0.393%

PRELIMINARY CLASSIFICATION SCHEDULE

BR G

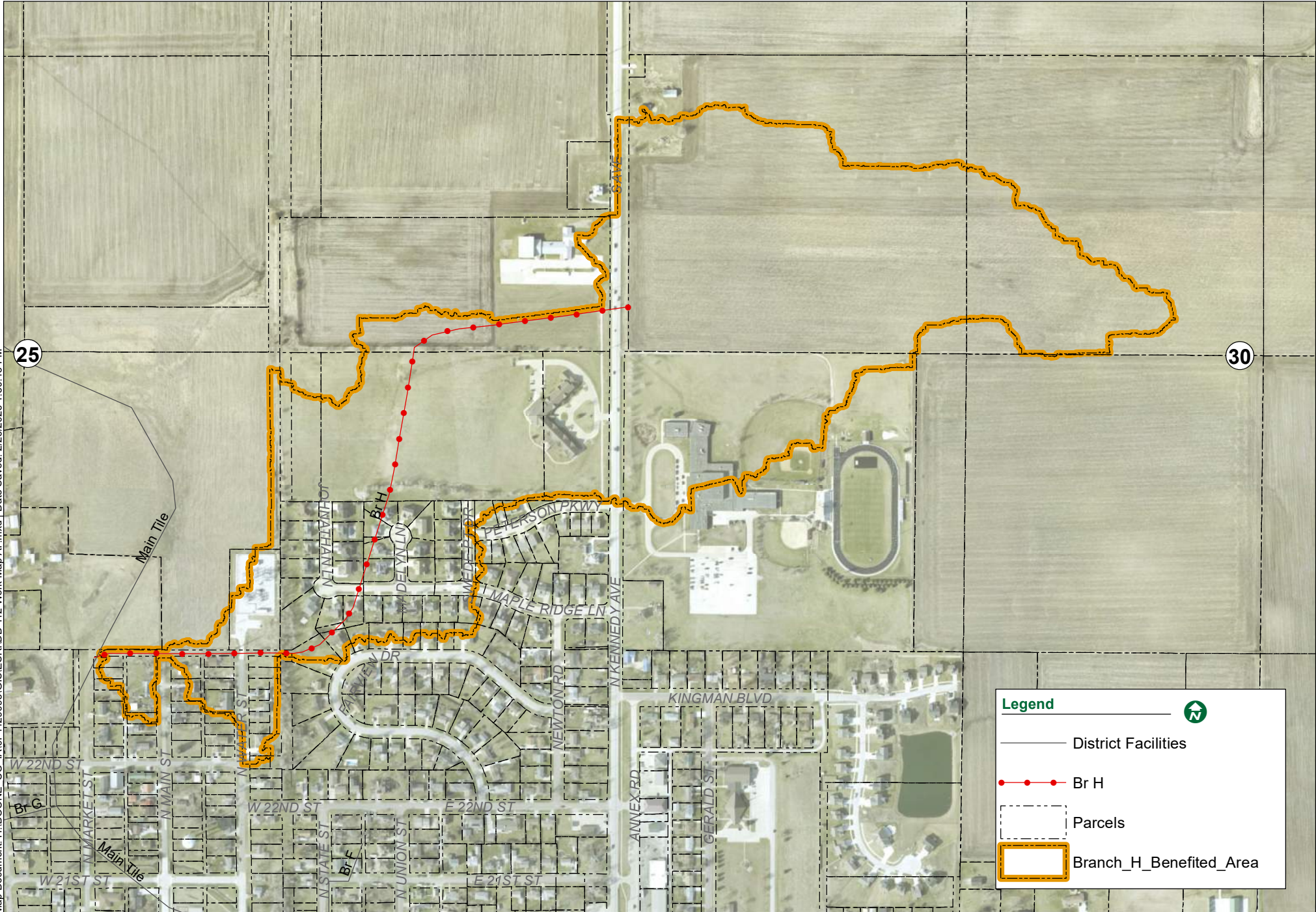
DRAINAGE DISTRICT NO. 112

BOONE COUNTY, IOWA

Br G Maintenance Assessment Schedule

Deedholder(s)	Parcel Number	Sec-Twp -Rng	Legal Description	Benefited Acres	Class. %	Assessment (\$)	Ratio To Total Cost
Milani, Frank J	088226253486004	25-82-26	HEPBURNS WEST LAWN LOT 4 SE SW	0.18	1.19	\$40.71	0.407%
Milani, Frank J	088226253486007	25-82-26	HEPBURNS WEST LAWN ADD VAC ALLEY ADJ LOTS 3-10 SE SW	0.07	0.49	\$16.76	0.168%
Moylan, John Lawrence II; Moylan, Madison Susan	088226362186013	36-82-26	ANDERSON 1ST ADD LOT 7 BLOCK 1 NE NW	0.07	0.45	\$15.40	0.154%
Palmer, Kristopher; Palmer, Kristy	088226362186005	36-82-26	ANDERSON 1ST ADD W 82 1/2' OF L 2 B 1 NE NW	0.07	0.47	\$16.08	0.161%
Prochnow, Michael R	088226253486016	25-82-26	HEPBURNS WEST LAWN LOTS 7, 8 & 9 SE SW	0.52	4.93	\$168.67	1.687%
Shaffer, Zoe	088226362186012	36-82-26	ANDERSON 1ST ADD LOT 6 BLOCK 1 NE NW	0.08	0.55	\$18.82	0.188%
Smith, Christopher; Smith, Amy	088226362186003	36-82-26	ANDERSON 1ST ADD E 67' OF LOT 2 BK 1 NE NW	0.25	1.70	\$58.16	0.582%
Zander, Dixon S; Zander, Barbara J	088226254386184	25-82-26	OAKLEAFS ADD LOTS 15-18 BLK 7 SW SE	0.23	22.67	\$775.60	7.756%
Madrid Streets & Alleys	100	0	Rights-of-Way	1.35	7.74	\$264.81	2.648%
			Total	12.79 Ac		\$10,000.00	100.00%

Map Document: H:\BOONE_CO_IA\OP\129093\GIS\ESR\112_112 Work Map AP.mxd | Date Saved: 2/26/2026 1:50:43 PM



Legend

- District Facilities
- Br H
- Parcels
- Branch_H_Benefited_Area

PRELIMINARY CLASSIFICATION SCHEDULE

BR H

DRAINAGE DISTRICT NO. 112

BOONE COUNTY, IOWA

Br H Maintenance Assessment Schedule

Deedholder(s)	Parcel Number	Sec-Twp -Rng	Legal Description	Benefited Acres	Class. %	Assessment (\$)	Ratio To Total Cost
Adams, Lacey; Adams, Derrek	088226254186060	25-82-26	MAPLE RIDGE PLAT 4 LOT 6 S 1/2 NE SE	0.24	0.22	\$7.76	0.078%
Anderson Rosen Revocable Trust	088225303100001	30-82-25	NE SW	0.01	0.03	\$1.06	0.011%
Barrett, Correne M	088226254186092	25-82-26	MAPLE RIDGE PLAT 3 PARCEL A, PART OF LOTS 11 & 12 IN S 1/2 NE SE	0.14	0.11	\$3.88	0.039%
Bollie, Paul Allen; Bollie, Karen June	088226254386103	25-82-26	OAKLEAFS ADD SW SE LOT 6 BLOCK 4	0.02	0.01	\$0.35	0.004%
Bollie, Paul Allen; Bollie, Karen June	088226254386102	25-82-26	OAKLEAFS ADD SW SE LOTS 4 & 5 BLOCK 4	0.30	0.27	\$9.52	0.095%
Brandhorst, Mikel; Brandhorst, Paula	088226254186076	25-82-26	MAPLE RIDGE PLAT 5 LOT 12 S 1/2 NE SE	0.27	0.26	\$9.17	0.092%
Bregar, Johnny A; Bregar, Christina	088226254186085	25-82-26	MAPLE RIDGE PLAT 6 LOT 8 NE SE & NW SE	0.33	0.11	\$3.88	0.039%
Burke, Linsey Jo	088226254186088	25-82-26	MAPLE RIDGE PLAT 6 LOT 11 NE SE & NW SE	0.27	0.81	\$28.56	0.286%
Christianson, Nadine L.E., Rem; Christianson, Sharon & Diane M	088225302400001	30-82-25	SE NW	9.62	21.86	\$770.67	7.707%
Christianson, Nadine L.E., Rem; Christianson, Sharon & Diane M	088225302300001	30-82-25	SW NW FR (EX E 70'OF W 120'OF N 100')	32.54	100.00	\$3,525.47	35.255%
Cronk, Aaron A; Cronk, Sarah M L	088226254186084	25-82-26	MAPLE RIDGE PLAT 6 LOT 7 NE SE & NW SE	0.33	0.11	\$3.88	0.039%
Dalton, Rodney A	088226254386227	25-82-26	OAKLEAFS ADD SW SE LOTS 15 & 16 BLOCK 4	0.13	0.10	\$3.53	0.035%
DeHaan, Shannon M	088226254186021	25-82-26	MAPLE RIDGE PLAT 2 LOT 6 S 1/2 NE SE	0.01	0.01	\$0.35	0.004%
Dodds, Richard W; Dodds, Marcia S	088226254186086	25-82-26	MAPLE RIDGE PLAT 6 LOT 9 NE SE & NW SE	0.29	0.54	\$19.04	0.190%
Doubler, Tracy W; Stanley, Melissa R	088226254186073	25-82-26	MAPLE RIDGE PLAT 5 LOT 9 PART OF S 1/2 NE SE	0.26	0.48	\$16.92	0.169%
Englund, Tricia; Englund, Peter	088226254186066	25-82-26	MAPLE RIDGE PLAT 5 LOT 2 PART OF S 1/2 NE SE	0.23	0.18	\$6.35	0.064%

PRELIMINARY CLASSIFICATION SCHEDULE

BR H

DRAINAGE DISTRICT NO. 112

BOONE COUNTY, IOWA

Br H Maintenance Assessment Schedule

Deedholder(s)	Parcel Number	Sec-Twp -Rng	Legal Description	Benefited Acres	Class. %	Assessment (\$)	Ratio To Total Cost
Erickson, Kathleen	088226254186048	25-82-26	MAPLE RIDGE PLAT 3 LOT 10 PART OF S 1/2 NE SE	0.05	0.04	\$1.41	0.014%
Fisher, Marlyn K; Fisher, Joyce E	088226254386226	25-82-26	OAKLEAFS ADD SW SE LOTS 8 & 9 BLOCK 1 & 50' OF ADJ RR ROW	0.19	0.16	\$5.64	0.056%
Gibson, Christopher L; Gibson, Valarie Drake	088226254186069	25-82-26	MAPLE RIDGE PLAT 5 LOT 5 PART OF S 1/2 NE SE	0.31	0.93	\$32.79	0.328%
Greufe, Douglas and Tonja Revocable Trust; Greufe, Douglas R & Tonja E Trustees	088226254186057	25-82-26	MAPLE RIDGE PLAT 4 LOT 3 S 1/2 NE SE	0.29	0.25	\$8.81	0.088%
Grim, Marsha K	088226254186059	25-82-26	MAPLE RIDGE PLAT 4 LOT 5 S 1/2 NE SE	0.23	0.25	\$8.81	0.088%
Grimm, Gregory L; Grimm, Amanda J	088226254186082	25-82-26	MAPLE RIDGE PLAT 6 LOT 5 NE SE & NW SE	0.33	0.12	\$4.23	0.042%
Hamman, Justin T; Hamman, Toni M	088226254186081	25-82-26	MAPLE RIDGE PLAT 6 LOT 4 NE SE & NW SE	0.40	0.14	\$4.94	0.049%
Harriman, James; Gray, Rebecca	088226254186007	25-82-26	MAPLE RIDGE PLAT 1 LOT 7 NE SE	0.09	0.07	\$2.47	0.025%
Havlik, Donna Irrevocable Trust	088226254186075	25-82-26	MAPLE RIDGE PLAT 5 LOT 11 PART OF S 1/2 NE SE	0.23	0.21	\$7.40	0.074%
Hellickson, LeRoy C; Hellickson, Nancy K	088226254386100	25-82-26	OAKLEAFS ADD SW SE LOT 3 BLOCK 4	0.15	0.18	\$6.35	0.064%
Hellickson, LeRoy C; Hellickson, Nancy K	088226254386099	25-82-26	OAKLEAFS ADD SW SE LOT 2 BLOCK 4	0.15	0.18	\$6.35	0.064%
Hellickson, LeRoy C; Hellickson, Nancy K	088226254386098	25-82-26	OAKLEAFS ADD SW SE LOT 1 BLOCK 4	0.15	0.21	\$7.40	0.074%
Herrstrom, Greta L	088226254186094	25-82-26	MAPLE RIDGE PLAT 3 PARCEL C, PART OF LOT 13 S 1/2 NE SE	0.04	0.11	\$3.88	0.039%
Hiscocks, Michelle Marie; Hiscocks, Samuel Robert	088226254186003	25-82-26	MAPLE RIDGE PLAT 1 LOTS 3 & 4 NE SE	0.26	0.20	\$7.05	0.071%
Interstate Power and Light Co; ATTN: Tax Department	088226254200003	25-82-26	STATE ASSESSED NW SE: PARCEL A	1.88	2.31	\$81.44	0.814%

PRELIMINARY CLASSIFICATION SCHEDULE

BR H

DRAINAGE DISTRICT NO. 112

BOONE COUNTY, IOWA

Br H Maintenance Assessment Schedule

Deedholder(s)	Parcel Number	Sec-Twp -Rng	Legal Description	Benefited Acres	Class. %	Assessment (\$)	Ratio To Total Cost
Johnsen, Janice Elaine LE 1/2; Johnsen, Janice E 1/2	088226253100008	25-82-26	NE SW: COM S 1/4 COR, W 20.30', N 5*00.5' W 1630.44' TO P.O.B., S 88* W	0.01	0.01	\$0.35	0.004%
Johnsen, Janice Elaine LE 1/4; Johnsen, Janice E 1/4	088226254200007	25-82-26	PARCEL B OF LOT 2 NW SE	1.13	0.61	\$21.51	0.215%
Kendall, Dawnae; Sheehan, Brandon M	088226254186006	25-82-26	MAPLE RIDGE PLAT 1 LOT 6 NE SE	0.09	0.07	\$2.47	0.025%
Kendall, Taylor Scott; Kendall, Emily Jessica	088226254186055	25-82-26	MAPLE RIDGE PLAT 4 LOT 1 S 1/2 NE SE	0.21	0.15	\$5.29	0.053%
Kirkpatrick, Gary; Kirkpatrick, Sidney	088226254186065	25-82-26	MAPLE RIDGE PLAT 5 LOT 1 PART OF S 1/2 NE SE	0.23	0.16	\$5.64	0.056%
Knudsen, Joseph R; Knudsen, Shannon J	088226254186068	25-82-26	MAPLE RIDGE PLAT 5 LOT 4 PART OF S 1/2 NE SE	0.24	0.45	\$15.86	0.159%
Kruckenberg, Benjamin J; Kruckenberg, Sara L	088226254186089	25-82-26	MAPLE RIDGE PLAT 6 LOT 12 NE SE & NW SE	0.31	0.85	\$29.97	0.300%
Land Force Enterprises LLC	088226251400004	25-82-26	SW NE: LOT 1 & SE NE (EX S 600') AND THE ADJ ABANDONED RR ROW	0.00	0.01	\$0.35	0.004%
Leonard, Tami M Revocable Trust	088226254186093	25-82-26	MAPLE RIDGE PLAT 3 PARCEL B, PART OF LOTS 12 & 13 IN S 1/2 NE SE	0.03	0.03	\$1.06	0.011%
Leonard, Tami M Revocable Trust; Leonard, Tami M Trustee	088226254186099	25-82-26	MAPLE RIDGE PLAT 5 LOTS 7 & 8 (EX AUDITOR'S PARCEL A)	0.55	1.96	\$69.10	0.691%
Long, Andrew; Barbour, Krystina	088226254186080	25-82-26	MAPLE RIDGE PLAT 6 LOT 3 NE SE & NW SE	0.78	1.12	\$39.49	0.395%
Loomis, Benjamin C; Loomis, Heidi C	088226254386062	25-82-26	OAKLEAFS ADD LOTS 5, 6 & 7 BLK 1 & 50' OF ADJ VAC RR R.O.W. SW SE	0.42	0.28	\$9.87	0.099%
Madison, Jeffrey Eugene	088226254386058	25-82-26	OAKLEAFS ADD LOT 10 & N 10' OF LOT 11 BLOCK 1 SW SE	0.05	0.06	\$2.12	0.021%

PRELIMINARY CLASSIFICATION SCHEDULE

BR H

DRAINAGE DISTRICT NO. 112

BOONE COUNTY, IOWA

Br H Maintenance Assessment Schedule

Deedholder(s)	Parcel Number	Sec-Twp -Rng	Legal Description	Benefited Acres	Class. %	Assessment (\$)	Ratio To Total Cost
Madrid Evangelical Free Church	088226251400003	25-82-26	BEG SE COR NE 1/4, W 1448.94', N 600.18' E 1454.52', S 600.4' TO POB S 1/2 NE 1/4	4.92	24.19	\$852.81	8.528%
Madrid Home For The Aging	088226254186032	25-82-26	E 300' OF N 1/2 NE SE	4.32	9.52	\$335.62	3.356%
Madrid Home For The Aging	088226254186035	25-82-26	N 1/2 NE SE (EX E 300')	14.29	19.28	\$679.71	6.797%
Madrid Home For The Aging	088226254286001	25-82-26	NW SE: N 1/2 LOT 1 AND THE EAST 50' OF THE FORMER CHICAGO, MILWAUKEE, ST PAULI	2.03	1.05	\$37.02	0.370%
Madrid School District	088225303286001	30-82-25	NW FR SW: LOT 1 OVER 10 ACRES	13.07	69.75	\$2,459.02	24.590%
Madrid, City Of	088226254386050	25-82-26	OAKLEAFS ADD SW SE LOT 2 BLOCK 1 & 50' OF ADJ RR ROW	0.15	0.26	\$9.17	0.092%
Madrid, City Of	088226254386049	25-82-26	OAKLEAFS ADD SW SE LOT 1 BLOCK 1 & 50' OF ADJ RR ROW	0.15	0.26	\$9.17	0.092%
Marcalus, Carolyn L; Wiles, Gregory	088226254186087	25-82-26	MAPLE RIDGE PLAT 6 LOT 10 NE SE & NW SE	0.27	0.68	\$23.97	0.240%
Mc Dermott, Patrick; Mc Dermott, April	088226254186095	25-82-26	MAPLE RIDGE PLAT 6 LOT 2 NW SE	0.29	0.52	\$18.33	0.183%
Mc Ley, Jay	088226254386138	25-82-26	OAKLEAFS ADD SW SE L 1, 2, 3, & 4 BLK 5	0.58	0.78	\$27.50	0.275%
Mc Ley, Pamela M	088226254386140	25-82-26	OAKLEAFS ADD SW SE L 5 & 6 BLK 5	0.23	0.11	\$3.88	0.039%
McLaughlin, Melissa; Alcott, Joel	088226254186056	25-82-26	MAPLE RIDGE PLAT 4 LOT 2 S 1/2 NE SE	0.23	0.16	\$5.64	0.056%
Moore, Barry	088226254186078	25-82-26	MAPLE RIDGE PLAT 6 LOT 1 NE SE & NW SE	0.28	0.76	\$26.79	0.268%
Nelson, Mandy	088226254186058	25-82-26	MAPLE RIDGE PLAT 4 LOT 4 S 1/2 NE SE	0.23	0.23	\$8.11	0.081%
Poindexter, Dean C Jr; Poindexter, Carolyn J	088226254386111	25-82-26	OAKLEAFS ADD SW SE LOT 14 BLOCK 4	0.00	0.00	\$0.00	0.000%

PRELIMINARY CLASSIFICATION SCHEDULE

BR H

DRAINAGE DISTRICT NO. 112

BOONE COUNTY, IOWA

Br H Maintenance Assessment Schedule

Deedholder(s)	Parcel Number	Sec-Twp -Rng	Legal Description	Benefited Acres	Class. %	Assessment (\$)	Ratio To Total Cost
Pyle, Taylor J; Pyle, Chelsey M	088226254186061	25-82-26	MAPLE RIDGE PLAT 4 LOT 7 S 1/2 NE SE	0.04	0.07	\$2.47	0.025%
Rauch, Dawn K	088226254386114	25-82-26	OAKLEAFS ADD SW SE LOTS 17 & 18 BLOCK 4	0.21	0.27	\$9.52	0.095%
Riley, Chase Alec; Baker, Rebecca Yvonne	088226254186083	25-82-26	MAPLE RIDGE PLAT 6 LOT 6 NE SE & NW SE	0.33	0.11	\$3.88	0.039%
Schaefer, Gregory J; Schaefer, Michelle M	088226254186002	25-82-26	MAPLE RIDGE PLAT I LOT 2 NE SE	0.15	0.24	\$8.46	0.085%
Sheridan, Daniel Mark; Sheridan, Magdalena N	088226254186098	25-82-26	MAPLE RIDGE PLAT 5 AUDITOR'S PARCEL A OF LOT 7 S 1/2 NE SE	0.04	0.15	\$5.29	0.053%
Sheridan, Daniel Mark; Sheridan, Magdalena N	088226254186070	25-82-26	MAPLE RIDGE PLAT 5 LOT 6 PART OF S 1/2 NE SE	0.25	0.85	\$29.97	0.300%
Steig, William E; Steig, Kathryn M	088226254186074	25-82-26	MAPLE RIDGE PLAT 5 LOT 10 PART OF S 1/2 NE SE	0.31	0.31	\$10.93	0.109%
Tolle, Rickie E	088226254386137	25-82-26	OAKLEAFS ADD SW SE LOT 18 BLOCK 5	0.10	0.19	\$6.70	0.067%
Tolle, Rickie Eugene	088226254386135	25-82-26	OAKLEAFS ADD SW SE LOT 16 BLOCK 5	0.05	0.07	\$2.47	0.025%
Tolle, Rickie Eugene	088226254386134	25-82-26	OAKLEAFS ADD SW SE LOT 15 BLOCK 5	0.00	0.00	\$0.00	0.000%
Tolle, Rickie Eugene	088226254386136	25-82-26	OAKLEAFS ADD SW SE LOT 17 BLOCK 5	0.12	0.21	\$7.40	0.074%
Torgerson, Steven Einar; Torgerson, JoAnn Renee	088226254186096	25-82-26	MAPLE RIDGE PLAT 6 OUTLOT A NW SE	0.07	0.15	\$5.29	0.053%
Torgerson, Steven Einar; Torgerson, JoAnn Renee	088226254186001	25-82-26	MAPLE RIDGE PLAT 1 LOT 1 & PART OF LOT 52 FAIRVIEW ACRES LAWSONS SUB- DIV	0.24	0.65	\$22.92	0.229%
Vander Broek, Frank L	088226254386052	25-82-26	OAKLEAFS ADD SW SE LOT 4 BLOCK 1 SW SE	0.10	0.12	\$4.23	0.042%

PRELIMINARY CLASSIFICATION SCHEDULE

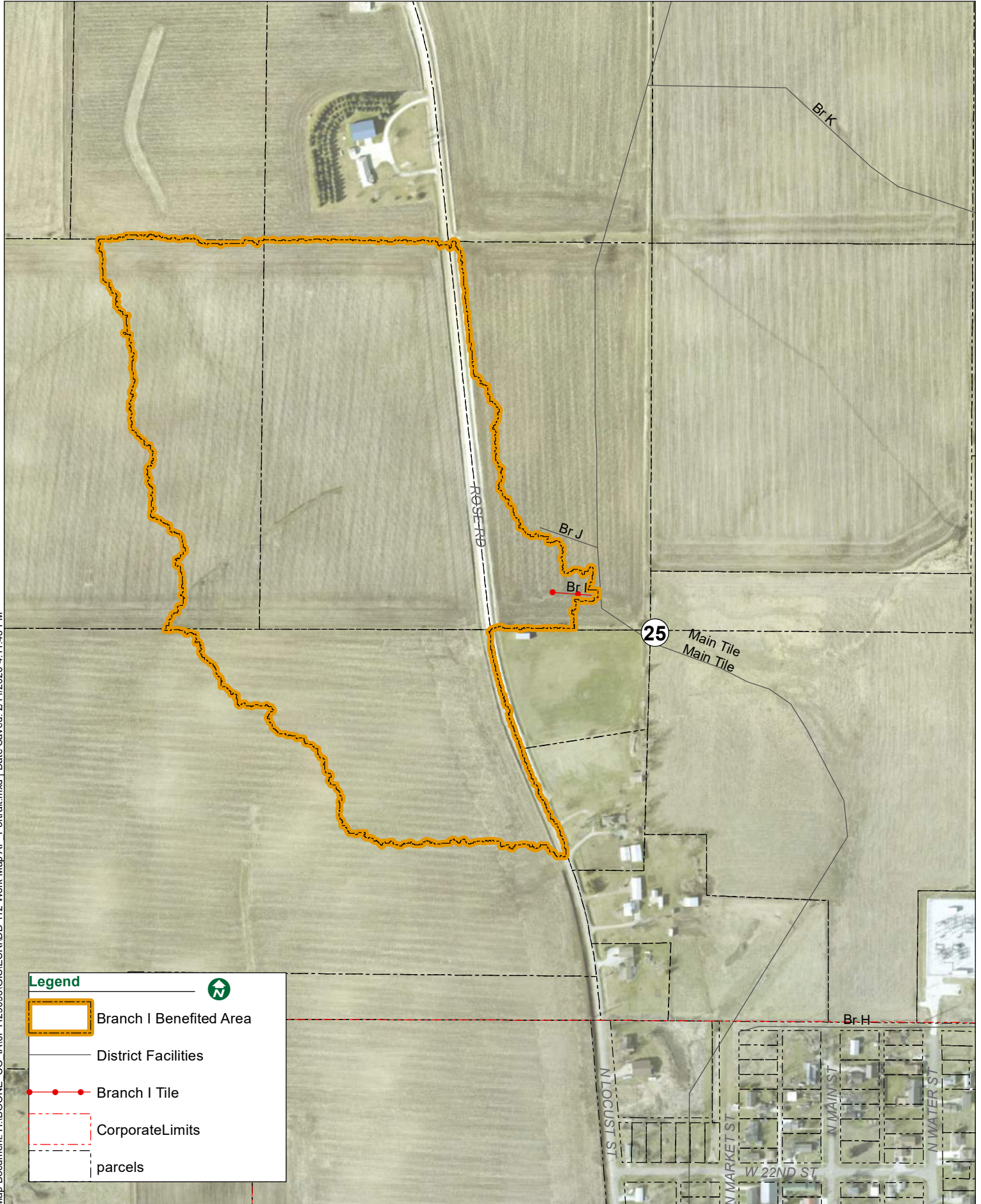
BR H

DRAINAGE DISTRICT NO. 112






BOONE COUNTY, IOWA

Br H Maintenance Assessment Schedule

Deedholder(s)	Parcel Number	Sec-Twp -Rng	Legal Description	Benefited Acres	Class. %	Assessment (\$)	Ratio To Total Cost
Vander Broek, Frank L	088226254386051	25-82-26	OAKLEAFS ADD SW SE LOT 3 BLOCK 1	0.10	0.14	\$4.94	0.049%
Warson, Mark; Warson, Sondra	088226254186008	25-82-26	MAPLE RIDGE PLAT 1 LOTS 8 & 9 & PART OF LOT 1 OF FAIRVIEW ACRES LAWSON SUB-DIV	0.10	0.08	\$2.82	0.028%
Wawers, Bruce E	088226254386210	25-82-26	FAIRVIEW ACRES LAWSONS SUB- DIV LOT 52 & OUTLOT Z OF MAPLE RIDGE SUB- DIV	0.36	0.98	\$34.55	0.346%
Wessels, Brianne	088226254186067	25-82-26	MAPLE RIDGE PLAT 5 LOT 3 PART OF S 1/2 NE SE	0.23	0.18	\$6.35	0.064%
Williamson, Kelly R; Williamson, Danelle L	088226254186005	25-82-26	MAPLE RIDGE PLAT 1 LOT 5 NE SE	0.12	0.09	\$3.17	0.032%
Boone County Highways	200	0	Rights-of-Way	1.64	10.83	\$381.74	3.818%
Unknown Madrid ROW	500	0	Rights-of-Way	0.08	0.07	\$2.47	0.025%
Madrid Streets & Alleys	100	0	Rights-of-Way	4.72	4.12	\$145.25	1.453%
			Total	104.19 Ac		\$10,000.00	100.0%



Legend

-  Branch I Benefited Area
-  District Facilities
-  Branch I Tile
-  Corporate Limits
-  parcels

Map Document: H:\BOONE_CO_IA\0P129093\GIS\ESRI\112_Work_Map_AP_Portrait.mxd | Date Saved: 2/11/2026 4:11:45 PM

PRELIMINARY CLASSIFICATION SCHEDULE

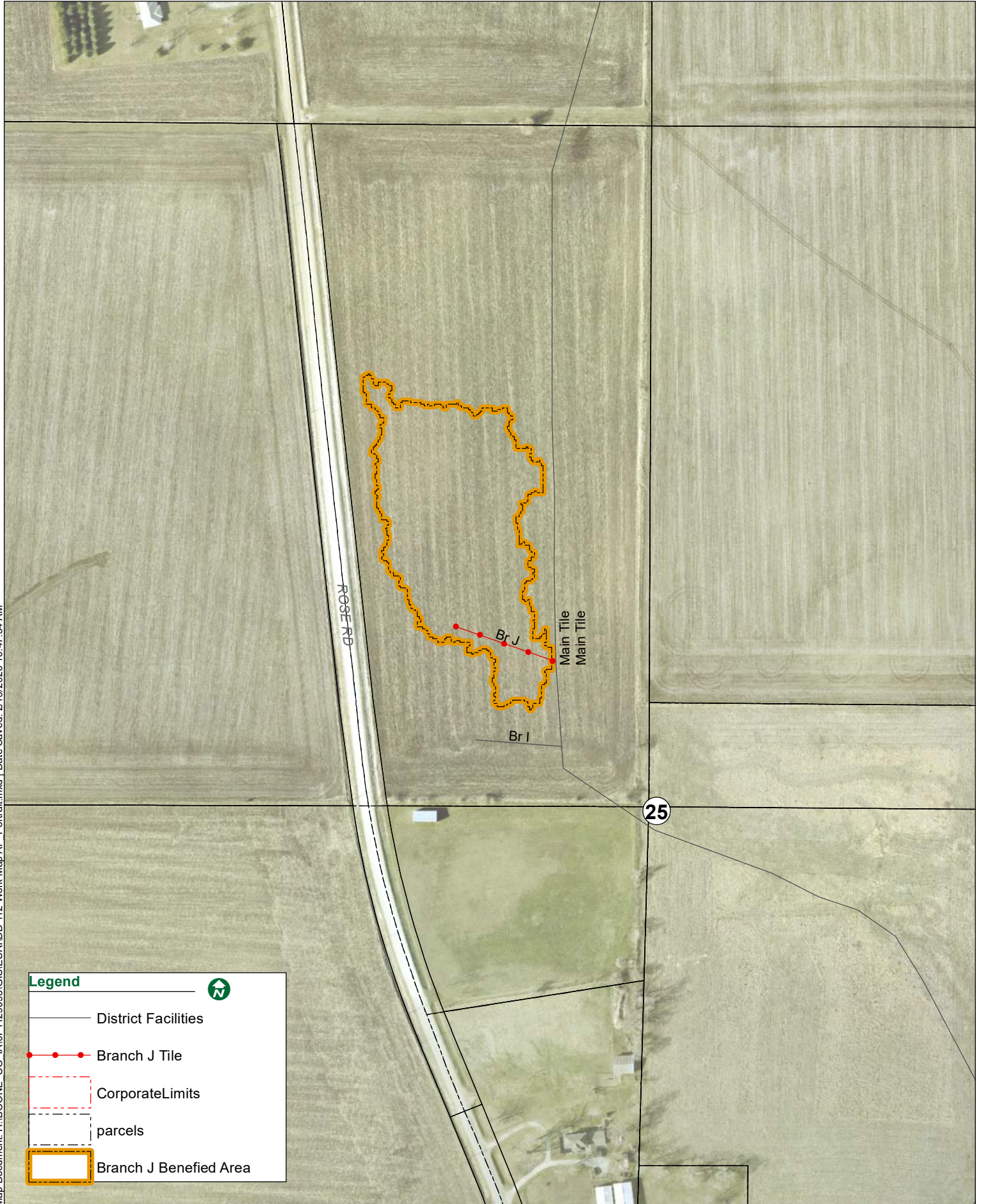
BR I

DRAINAGE DISTRICT NO. 112







BOONE COUNTY, IOWA

Br I Maintenance Assessment Schedule

Deedholder(s)	Parcel Number	Sec-Twp -Rng	Legal Description	Benefited Acres	Class. %	Assessment (\$)	Ratio To Total Cost
Carmichael, Douglas A & Diane K Family Trust; Carmichael, Douglas A & Diane K Co-Trustees	088226253200004	25-82-26	SW $\frac{1}{4}$ LOT 5 INCL .94 AC RD R.O.W.	13.03	79.31	\$2,565.84	25.658%
Olson, Marie M	088226252300001	25-82-26	SW NW	12.11	33.26	\$1,076.03	10.760%
Olson, Marie M	088226252400002	25-82-26	LOT 2 SE NW	20.33	100.00	\$3,235.20	32.352%
Sheldahl Family Farms LLC	088226252400001	25-82-26	SE NW: LOT 1	2.80	81.94	\$2,650.92	26.509%
Boone County Secondary Roads	300	0-0-0	Rights-of-Way	2.46	14.59	\$472.02	4.720%
			Total	50.73 Ac		\$10,000.01	100.00%



Legend

-  North
-  District Facilities
-  Branch J Tile
-  Corporate Limits
-  parcels
-  Branch J Benefited Area

Map Document: H:\BOONE_CO_IA\0P1129093\GIS\ESRI\112 Work Map AP_Pontrait.mxd | Date Saved: 2/13/2026 10:47:54 AM

PRELIMINARY CLASSIFICATION SCHEDULE

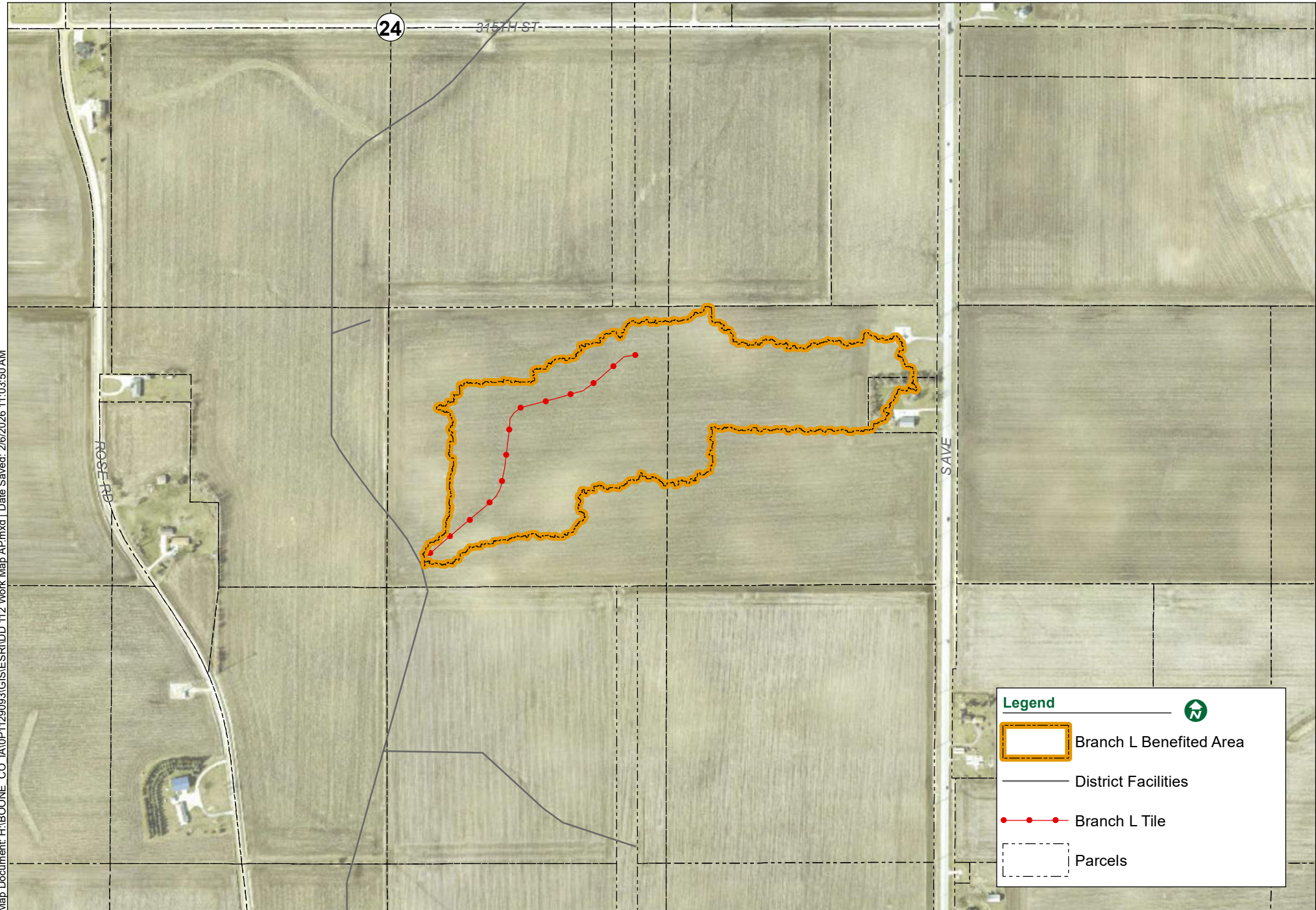
BR J

DRAINAGE DISTRICT NO. 112

BOONE COUNTY, IOWA

Br J Maintenance Assessment Schedule

Deedholder(s)	Parcel Number	Sec-Twp -Rng	Legal Description	Benefited Acres	Class. %	Assessment (\$)	Ratio To Total Cost
Sheldahl Family Farms LLC	088226252400001	25-82-26	SE NW: LOT 1	3.11	100.00	\$10,000.00	100.000%
			Total	3.11 Ac		\$10,000.00	100.00%



Map Document: H:\BOONE_CO_IA\OP1129093\GIS\ESR\112 Work Map AP.mxd | Date Saved: 2/6/2026 11:03:50 AM

PRELIMINARY CLASSIFICATION SCHEDULE

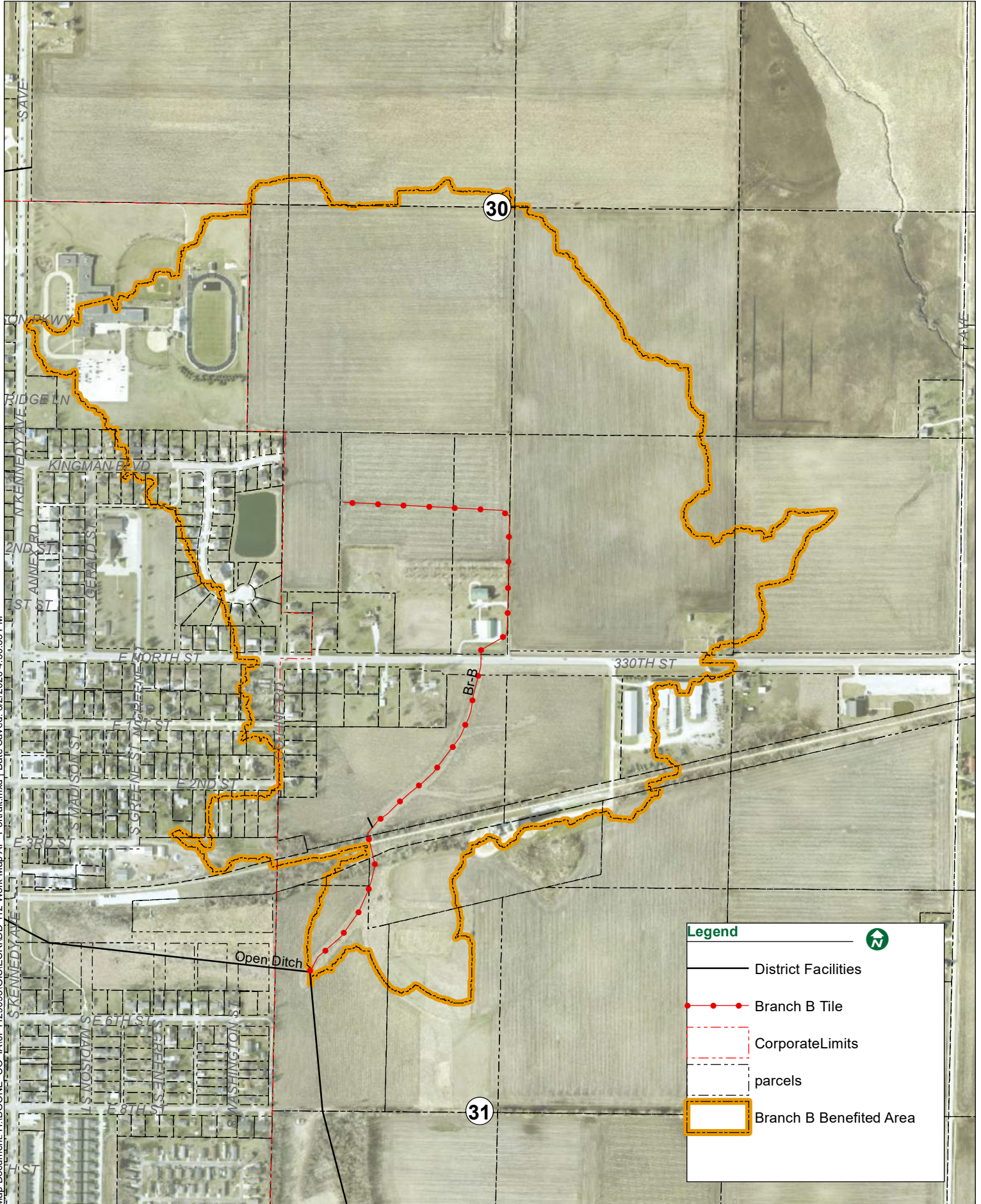
BR L

DRAINAGE DISTRICT NO. 112

BOONE COUNTY, IOWA

Br L Maintenance Assessment Schedule

Deedholder(s)	Parcel Number	Sec-Twp -Rng	Legal Description	Benefited Acres	Class. %	Assessment (\$)	Ratio To Total Cost
Welter, James J; Welter, Amanda K	088226244400002	24-82-26	BEG 721' N OF SE COR W 375', N 265', E 375', S 265' TO POB (EX E 50') SE SE	0.68	2.29	\$155.30	1.553%
G & H Farms Inc	088226244300001	24-82-26	INC RR R.O.W. SW SE	18.44	100.00	\$6,781.50	67.815%
G & H Farms Inc	088226244400001	24-82-26	SE SE (EX BEG 721' N OF SE COR, W 375', N 265', E 375', S 265' TO POB EX E 50')	11.67	45.17	\$3,063.20	30.632%
			Total	30.79 Ac		\$10,000.00	100.00%



Map Document: H:\BOONE_CO_IA\0P129093\GIS\ESR\112_112_Work_Map.AP_Portrait.mxd | Date Saved: 3/2/2026 4:50:35 PM

Legend

- District Facilities
- Branch B Tile
- Corporate Limits
- parcels
- Branch B Benefied Area

PRELIMINARY CLASSIFICATION SCHEDULE

BR B

DRAINAGE DISTRICT NO. 112

BOONE COUNTY, IOWA

Br B Maintenance Assessment Schedule

Deedholder(s)	Parcel Number	Sec-Twp -Rng	Legal Description	Benefited Acres	Class. %	Assessment (\$)	Ratio To Total Cost
Allen, Robyn	088225303386150	30-82-25	TIGER RUN LOT 9	0.23	1.35	\$25.72	0.257%
Anderson Rosen Revocable Trust	088225303400004	30-82-25	SE SW: W 1/2 OF W 1/2 (EX S 391.71')	7.08	20.14	\$383.63	3.836%
Anderson Rosen Revocable Trust	088225304300001	30-82-25	SW SE	35.25	85.25	\$1,623.87	16.239%
Anderson Rosen Revocable Trust	088225303200001	30-82-25	NW SW: E 221.5' OF NW SW	7.10	13.39	\$255.06	2.551%
Anderson Rosen Revocable Trust	088225304200001	30-82-25	NW SE	19.66	40.94	\$779.84	7.798%
Anderson Rosen Revocable Trust	088225303100001	30-82-25	NE SW	40.00	100.00	\$1,904.83	19.048%
Anderson Rosen Revocable Trust	088225304400001	30-82-25	SE SE	4.47	4.54	\$86.48	0.865%
Andrews, Alex B; Andrews, Alexandria A	088225303386260	30-82-25	TIGER RUN LOT 31	0.06	0.02	\$0.38	0.004%
Ballard, Austin R; Ballard, Erika	088225303386225	30-82-25	TIGER RUN LOT 24	0.27	0.48	\$9.14	0.091%
Battani, David L	088225303400001	30-82-25	E 1/2 OF E 1/2 SE SW (EX RD ESMT REC'D IN B2018- P0142)	9.50	51.42	\$979.47	9.795%
Battani, David L	088225303400003	30-82-25	W 1/2 OF E 1/2 & N 1/2 OF E 1/2 OF W 1/2 SE SW	14.62	60.83	\$1,158.71	11.587%
Bertini, Paul L; Bertini, Rosemarie R	088225312286065	31-82-25	LARSONS SUB-DIV OF LOTS 12, 13 & 14 MILES ADD-- LOT 4 & S 33' ADJ TO LOT 4	0.41	0.33	\$6.29	0.063%
Biegger, James; Biegger, Deborah	088225312150011	31-82-25	REPLAT MILLER'S SUB- DIV: A STRIP OF LAND 33' IN WIDTH LYING S & ADJ TO LOTS 9 & 10	0.14	0.08	\$1.52	0.015%
Biegger, James; Biegger, Deborah	088225312100003	31-82-25	BEG SW COR MILLERS SUB- DIV, TH E 16.5' TO P.O.B., E 181.5, S 83', W 181.5', N	0.35	0.25	\$4.76	0.048%
Biegger, James; Biegger, Deborah	088225312100004	31-82-25	NE NW: COMM 29 RDS S (478.5') AND 2 RODS E (33') OF NW COR NE NW, TH S 85', E	0.35	0.26	\$4.95	0.050%

PRELIMINARY CLASSIFICATION SCHEDULE

BR B

DRAINAGE DISTRICT NO. 112

BOONE COUNTY, IOWA

Br B Maintenance Assessment Schedule

Deedholder(s)	Parcel Number	Sec-Twp -Rng	Legal Description	Benefited Acres	Class. %	Assessment (\$)	Ratio To Total Cost
Boone County Iowa; Auditor	088225312286190	31-82-25	NW NW: COM @ NW COR S 1127.6', N 89*53.5' ' E 528.68' TO POB, N 89*53.5' E 198',	1.95	0.02	\$0.38	0.004%
Boone County Iowa; Auditor	088225312286190	31-82-25	NW NW: COM @ NW COR S 1127.6', N 89*53.5' ' E 528.68' TO POB, N 89*53.5' E 198',	0.03	0.02	\$0.38	0.004%
Boone County Iowa; Boone County Conservation	088225311200005	31-82-25	FORMER UNION PACIFIC RR CO, VARIABLE IN WIDTH, OVER & ACROSS NW NE	2.22	1.91	\$36.38	0.364%
Boone County Iowa; Boone County Conservation	088225312100010	31-82-25	FORMER UNION PACIFIC RR CO, VARIABLE IN WIDTH, OVER & ACROSS NE NW	2.77	0.69	\$13.14	0.131%
Borcherding, Diana; Borcherding, Michael	088225303386185	30-82-25	TIGER RUN LOT 16	0.20	1.11	\$21.14	0.211%
Bregar, Betty Jean	088225312286066	31-82-25	LARSONS SUB-DIV OF LOTS 12, 13 & 14 MILES ADD-- LOT 5, S 33' ADJ TO LOT 5 &	0.28	0.10	\$1.90	0.019%
Bridgewater, Jerrod; Bridgewater, Tiffany	088225303386235	30-82-25	TIGER RUN LOT 26	0.07	0.01	\$0.19	0.002%
Brown, Thomas W; Brown, Tamara J	088225303386200	30-82-25	TIGER RUN LOT 19	0.48	1.86	\$35.43	0.354%
Brummond, Nickolas	088225303386110	30-82-25	TIGER RUN LOT 2	0.28	1.51	\$28.76	0.288%
Bruns, Caleb Michael; Devig, Elizabeth Ann	088225303386230	30-82-25	TIGER RUN LOT 25	0.22	0.38	\$7.24	0.072%
Carl, James J; Carl, Paige	088225303386125	30-82-25	TIGER RUN LOT 4	0.26	1.21	\$23.05	0.231%
Carlson, Richard C; Carlson, Dorothy	088225303386019	30-82-25	BURKHEIMERS ADD LOT 3 BLOCK 2 SW SW	0.05	0.01	\$0.19	0.002%
Carpenter, Vern J; Carpenter, Emerald K	088225312286012	31-82-25	MILES ADD LOT 2 (EX W 107' OF S 150') NW NW	0.01	0.00	\$0.00	0.000%
Carpenter, Vern J; Carpenter, Emerald K	088225312286002	31-82-25	MILES ADD LOT 1 (EX E 1 RD) NW NW (12 TRAILER SPACES)	1.22	0.53	\$10.10	0.101%

PRELIMINARY CLASSIFICATION SCHEDULE

BR B

DRAINAGE DISTRICT NO. 112

BOONE COUNTY, IOWA

Br B Maintenance Assessment Schedule

Deedholder(s)	Parcel Number	Sec-Twp -Rng	Legal Description	Benefited Acres	Class. %	Assessment (\$)	Ratio To Total Cost
Castillo, Sesia	088225303386270	30-82-25	TIGER RUN LOT 33	0.17	0.36	\$6.86	0.069%
Christianson, Nadine L.E., Rem; Christianson, Sharon & Diane M	088225302400001	30-82-25	SE NW	2.29	0.13	\$2.48	0.025%
Christianson, Nadine L.E., Rem; Christianson, Sharon & Diane M	088225301300001	30-82-25	SW NE	0.01	0.02	\$0.38	0.004%
Christianson, Nadine L.E., Rem; Christianson, Sharon & Diane M	088225302300001	30-82-25	SW NW FR (EX E 70'OF W 120'OF N 100')	0.66	0.00	\$0.00	0.000%
Danilson, Garrett; Danilson, Gillilan Nicole	088225303386165	30-82-25	TIGER RUN LOT 12	0.26	1.38	\$26.29	0.263%
Dorman, Laurie	088225303386005	30-82-25	BURKHEIMERS ADD LOT 5 BLOCK 1 SW SW	0.18	0.21	\$4.00	0.040%
Dougherty, Daniel P; Dougherty, Karna Vee	088225312100006	31-82-25	NE NW: BEG 701.25' S & 16.5' E OF NW COR, S 100', E 198', N 110', E 198', S 10'	0.50	0.51	\$9.71	0.097%
Dougherty, Daniel Patrick; Dougherty, Karna Vee	088225312100008	31-82-25	NE NW: BEG 767.25' S & 8.25' E OF NW COR, E 8.25', S 34', W 8.25', N 34 TO P.O.B	0.02	0.01	\$0.19	0.002%
Foshe, Ronald E; Foshe, Nancy J	088225312286063	31-82-25	LARSONS SUB-DIV OF LOTS 12, 13 & 14 MILES ADD-- LOT 2, S 33' ADJ TO LOT 2	0.44	0.36	\$6.86	0.069%
Frettim, Beth	088225303386130	30-82-25	TIGER RUN LOT 5	0.25	0.49	\$9.33	0.093%
Frettim, Daniel	088225312150006	31-82-25	MILLERS SUB-DIV LOT 1 NE NW	0.31	0.31	\$5.90	0.059%
Gealow, Austin Duane; Gealow, Madison	088225303386265	30-82-25	TIGER RUN LOT 32	0.10	0.10	\$1.90	0.019%
Gladiator Homes LLC	088225303386155	30-82-25	TIGER RUN LOT 10	0.19	1.04	\$19.81	0.198%
Gladiator Homes LLC	088225303386195	30-82-25	TIGER RUN LOT 18	0.20	0.89	\$16.95	0.170%
Glick, Joseph	088225312150010	31-82-25	MILLERS SUB-DIV LOTS 13, 14 & W 1/2 LOT 15 & 33' ADJ ST NE NW	0.88	0.40	\$7.62	0.076%
Glick, Joseph	088225312150003	31-82-25	W 676.5' OF N 391' OF W 970' MILLERS SUB- DIV, LOT 5 NE NW	0.25	0.25	\$4.76	0.048%

PRELIMINARY CLASSIFICATION SCHEDULE

BR B

DRAINAGE DISTRICT NO. 112

BOONE COUNTY, IOWA

Br B Maintenance Assessment Schedule

Deedholder(s)	Parcel Number	Sec-Twp -Rng	Legal Description	Benefited Acres	Class. %	Assessment (\$)	Ratio To Total Cost
Gordon, Seth R; Gordon, Jennifer	088225303386020	30-82-25	BURKHEIMERS ADD LOT 4 BLOCK 2 SW SW	0.02	0.00	\$0.00	0.000%
Gutz, Levi; Gutz, Rachel Blanchard	088225303386135	30-82-25	TIGER RUN LOT 6	0.22	0.37	\$7.05	0.071%
Hadaway, Christopher John; Hadaway, Laura Leslie	088225312100005	31-82-25	NE NW: COMM 1 RD E & 42.5 RD S OF NW NE COR, TH E 12 RDS, N 13.5 RDS, W 12 RDS,	0.57	0.39	\$7.43	0.074%
Hamel, Ronald D; Hamel, Lorraine A	088225303386002	30-82-25	BURKHEIMERS ADD LOT 2 BLOCK 1 SW SW	0.30	1.59	\$30.29	0.303%
Happe Homes LLP	088225303386180	30-82-25	TIGER RUN LOT 15	0.20	1.18	\$22.48	0.225%
Happe Homes LLP	088225303386205	30-82-25	TIGER RUN LOT 20	0.24	0.90	\$17.14	0.171%
Happe Homes LLP	088225303386215	30-82-25	TIGER RUN LOT 22	0.38	1.02	\$19.43	0.194%
Heartland Co-Op	088225311200004	31-82-25	COM 575' E OF N 1/4 COR, S 833.7' TO POB S 418.9', SW'LY 400' FR & PARALLEL TO RR	6.70	1.01	\$19.24	0.192%
Heck, Thomas M; Heck, Dawn R	088225303400007	30-82-25	E 1/2 SW SE SW	4.88	5.77	\$109.91	1.099%
Hendershott, Patricia A	088225303386077	30-82-25	EAST LAWN FIRST ADD LOT 7 SW SW	0.30	0.70	\$13.33	0.133%
Hergert, Jeffery; Hergert, Rebecca	088225303386115	30-82-25	TIGER RUN LOT 3	0.28	1.51	\$28.76	0.288%
Heslop, Helen M	088225312150001	31-82-25	MILLERS SUB-DIV E 1/2 LOTS 7 & 15, ALL LOTS 8 & 16 & STRIP OF LAND 33'	0.97	0.68	\$12.95	0.130%
Hill, Caleb Deane	088225312150005	31-82-25	LOT 2 MILLERS SUB REPLAT OF LOTS 1-5 & 9-16 NE NW	0.25	0.24	\$4.57	0.046%
Houseman, Eric Donald	088225312100002	31-82-25	E 275' OF N 391' OF W 970' NE NW	2.38	4.11	\$78.29	0.783%
Johnson, Maureen	088225312286067	31-82-25	LARSONS SUB-DIV OF LOTS 12, 13 & 14 MILES ADD-- LOT 6 & S 33' ADJ TO LOT 6	0.00	0.00	\$0.00	0.000%
Kuboushek, Landers John	088225303386140	30-82-25	TIGER RUN LOT 7	0.20	0.37	\$7.05	0.071%

PRELIMINARY CLASSIFICATION SCHEDULE

BR B

DRAINAGE DISTRICT NO. 112

BOONE COUNTY, IOWA

Br B Maintenance Assessment Schedule

Deedholder(s)	Parcel Number	Sec-Twp -Rng	Legal Description	Benefited Acres	Class. %	Assessment (\$)	Ratio To Total Cost
Lewis, James G; Lewis, Pamela J	088225312286062	31-82-25	LARSONS SUB-DIV OF LOTS 12, 13 & 14 MILES ADD-- LOT 1, VAC ADJ N/S ALLEY,	0.67	0.58	\$11.05	0.111%
Lewis, James George; Lewis, Pamela Josephine	088225312100009	31-82-25	NE NW: BEG AT POINT 767.25' S OF NW COR, E 8.25', S 34', W 8.25', N 34' TO POB	0.01	0.01	\$0.19	0.002%
Lombardi Family Living Trust; Lombardi, Duane Amellio & Betty Eleen Trustees	088225303386018	30-82-25	BURKHEIMERS ADD LOT 2 BLOCK 2 SW SW	0.22	0.39	\$7.43	0.074%
Lown, Tyler; Lown, Sarah	088225303386290	30-82-25	TIGER RUN LOT 37	0.25	1.33	\$25.33	0.253%
Macki, Nathan; Macki, Madison	088225303386105	30-82-25	TIGER RUN LOT 1	0.28	1.49	\$28.38	0.284%
Madrid School District	088225303286001	30-82-25	NW FR SW: LOT 1 OVER 10 ACRES	23.35	35.31	\$672.60	6.726%
Mahoney, Shawn M; Mahoney, Karen	088225303486001	30-82-25	S 270' OF E 297' OF S 391.71' OF W 1/2 W 1/2 (EX E 150' OF S 330') SE SW .78 A	0.78	1.89	\$36.00	0.360%
Mahoney, Shawn M; Mahoney, Karen	088225303400005	30-82-25	(EX S 270' OF W 147') (EX E 150' OF S 330) E 297' OF S 391.71' OF W 1/4 SE SW	0.62	1.77	\$33.72	0.337%
Makens, Leanne Kay	088225303386145	30-82-25	TIGER RUN LOT 8	0.22	1.32	\$25.14	0.251%
Marean, Eric Michael; Marean, Jessica Kay	088225312150007	31-82-25	REPLAT OF MILLERS SUB- DIV LOT 9 NE NW	0.37	0.31	\$5.90	0.059%
Marean, Eric Michael; Marean, Jessica Kay	088225312150008	31-82-25	REPLAT OF MILLERS SUB- DIV LOT 10 NE NW	0.29	0.23	\$4.38	0.044%
Mc Queen, Robert	088225303386275	30-82-25	TIGER RUN LOT 34	0.22	0.61	\$11.62	0.116%
Milani, Frank; Milani, Lindsey	088225303386175	30-82-25	TIGER RUN LOT 14	0.23	1.27	\$24.19	0.242%
Miller, Kelle J; Miller, Emily B	088225303386210	30-82-25	TIGER RUN LOT 21	0.46	1.23	\$23.43	0.234%
Muehlenthaler, Merrill K; Muehlenthaler, Lynne E	088225303386003	30-82-25	BURKHEIMERS ADD LOT 3 BLOCK 1 SW SW	0.31	1.46	\$27.81	0.278%
Myer, Landon; Myer, Lucy	088225303386285	30-82-25	TIGER RUN LOT 36	0.24	1.23	\$23.43	0.234%

PRELIMINARY CLASSIFICATION SCHEDULE

BR B

DRAINAGE DISTRICT NO. 112

BOONE COUNTY, IOWA

Br B Maintenance Assessment Schedule

Deedholder(s)	Parcel Number	Sec-Twp -Rng	Legal Description	Benefited Acres	Class. %	Assessment (\$)	Ratio To Total Cost
Nadler, Robert M; Nadler, Laura M	088225312150002	31-82-25	LOT 6 & W 1/2 OF 7 MILLERS SUB- DIV, W 676.5' OF N 391' OF W 970' OF NE NW	0.39	0.38	\$7.24	0.072%
Newell, Brandon W; Newell, Kristen M	088225303386255	30-82-25	TIGER RUN LOT 30	0.02	0.00	\$0.00	0.000%
Newman, Mavis M	088225303386076	30-82-25	EAST LAWN FIRST ADD LOT 6 SW SW	0.31	0.56	\$10.67	0.107%
Oros, Anthony; Oros, Jessica	088225303386250	30-82-25	TIGER RUN LOT 29	0.01	0.00	\$0.00	0.000%
Pace, Corianton James; Pace, Lesley Noel	088225303386160	30-82-25	TIGER RUN LOT 11	0.19	0.99	\$18.86	0.189%
Pagel Properties LLC; Attn: Robert L Pagel	088225312286064	31-82-25	LARSONS SUB-DIV OF LOTS 12, 13 & 14 MILES ADD-- LOT 3, S 33' ADJ TO LOT 3 &	0.43	0.34	\$6.48	0.065%
Parker, Kristin L	088225312150009	31-82-25	MILLER SUB-DIV LOTS 11 & 12 & 33' OF ADJ STREET NE NW	0.70	0.57	\$10.86	0.109%
Parker, Kristin L	088225312150004	31-82-25	LOTS 3 & 4 MILLERS SUB-DIV REPLAT OF W 676.5' OF N 391' OF W 970' NE NW	0.50	0.49	\$9.33	0.093%
Patrick, George; Patrick, Patricia	088225303386245	30-82-25	TIGER RUN LOT 28	0.00	0.00	\$0.00	0.000%
Patterson, Braden; Patterson, Ashlyne	088225303386280	30-82-25	TIGER RUN LOT 35	0.24	0.95	\$18.10	0.181%
Peterson, Janice M Revocable Trust	088225303400006	30-82-25	COM SW COR E 1/2 SW SE SW W 150'N 330'E 150'S 330'TO P.O.B.	0.93	2.10	\$40.00	0.400%
Ringgenberg, Dean	088225312286071	31-82-25	MILES ADD W 1/4 L 15 & E 60' & E 12' OF W 94.41' OF N 130.5' LOT 16 & S	0.06	0.00	\$0.00	0.000%
Ringgenberg, Shona	088225303386170	30-82-25	TIGER RUN LOT 13	0.23	1.19	\$22.67	0.227%
Rosing, Lindsey; Rosing, Noah	088225303386220	30-82-25	TIGER RUN LOT 23	0.49	1.19	\$22.67	0.227%

PRELIMINARY CLASSIFICATION SCHEDULE

BR B

DRAINAGE DISTRICT NO. 112

BOONE COUNTY, IOWA

Br B Maintenance Assessment Schedule

Deedholder(s)	Parcel Number	Sec-Twp -Rng	Legal Description	Benefited Acres	Class. %	Assessment (\$)	Ratio To Total Cost
Ross, Carol B	088225312286058	31-82-25	MILES ADD N 1/2 OF LOT 11 (EX W 5') NW NW	0.18	0.01	\$0.19	0.002%
Smith, Brett; Smith, Jessica	088225303386190	30-82-25	TIGER RUN LOT 17	0.20	1.03	\$19.62	0.196%
Springer, Troy	088225312286055	31-82-25	MILES ADD E 75' OF N 1/2 LOT 10 & W 5' OF N 1/2 OF LOT 11 NW NW	0.02	0.00	\$0.00	0.000%
St Malachy Catholic Church	088225303386092	30-82-25	COM AT PT 416.5' E OF SW COR, N 871.2' E 500', S 871.2', W 500' TO POB 10.00 A	0.01	0.00	\$0.00	0.000%
Streigle, Donald E; Streigle, Linda J	088225303386075	30-82-25	EAST LAWN FIRST ADD LOT 5 SW SW	0.21	0.20	\$3.81	0.038%
Swanson Brothers Inc	088225312400002	31-82-25	W 20 A SE NW	3.92	0.09	\$1.71	0.017%
Swanson Brothers Inc	088225312100007	31-82-25	LOTS 1 & 2 NE NW (EX N 391' OF W 970' EX S 410.25' OF W 213.75' OF N 801.25'	19.08	18.79	\$357.92	3.579%
Swanson Brothers Inc	088225312400001	31-82-25	(EX TRACT TO CO- OP) E 20 A SE NW	4.97	0.06	\$1.14	0.011%
Swanson Brothers Inc	088225311200006	31-82-25	NW NE: LOTS 1 & 2 (EX PARCELS A & B, EX TR TO COOP & EX TRACT SOLD)	11.32	4.36	\$83.05	0.831%
Thurlby, Jeremy	088225303386017	30-82-25	BURKHEIMERS ADD LOT 1 BLOCK 2 SW SW	0.30	1.14	\$21.72	0.217%
Tiger Run Homeowners Association Inc	088225303386100	30-82-25	TIGER RUN OUTLOT Z	0.30	1.56	\$29.72	0.297%
Tiger Run Homeowners Association Inc	088225303386120	30-82-25	TIGER RUN OUTLOT Y	0.13	0.69	\$13.14	0.131%
Tiger Run Homeowners Association Inc	088225303386295	30-82-25	TIGER RUN OUTLOT X	2.95	16.77	\$319.44	3.194%
Van Houweling Property LLC; c/o C D Van Houweling	088225311200008	31-82-25	NW NE: PARCELS A & B & BEG 990.55' E OF NE 1/4 COR, E 331.30', S 537', W	3.12	2.86	\$54.48	0.545%

PRELIMINARY CLASSIFICATION SCHEDULE

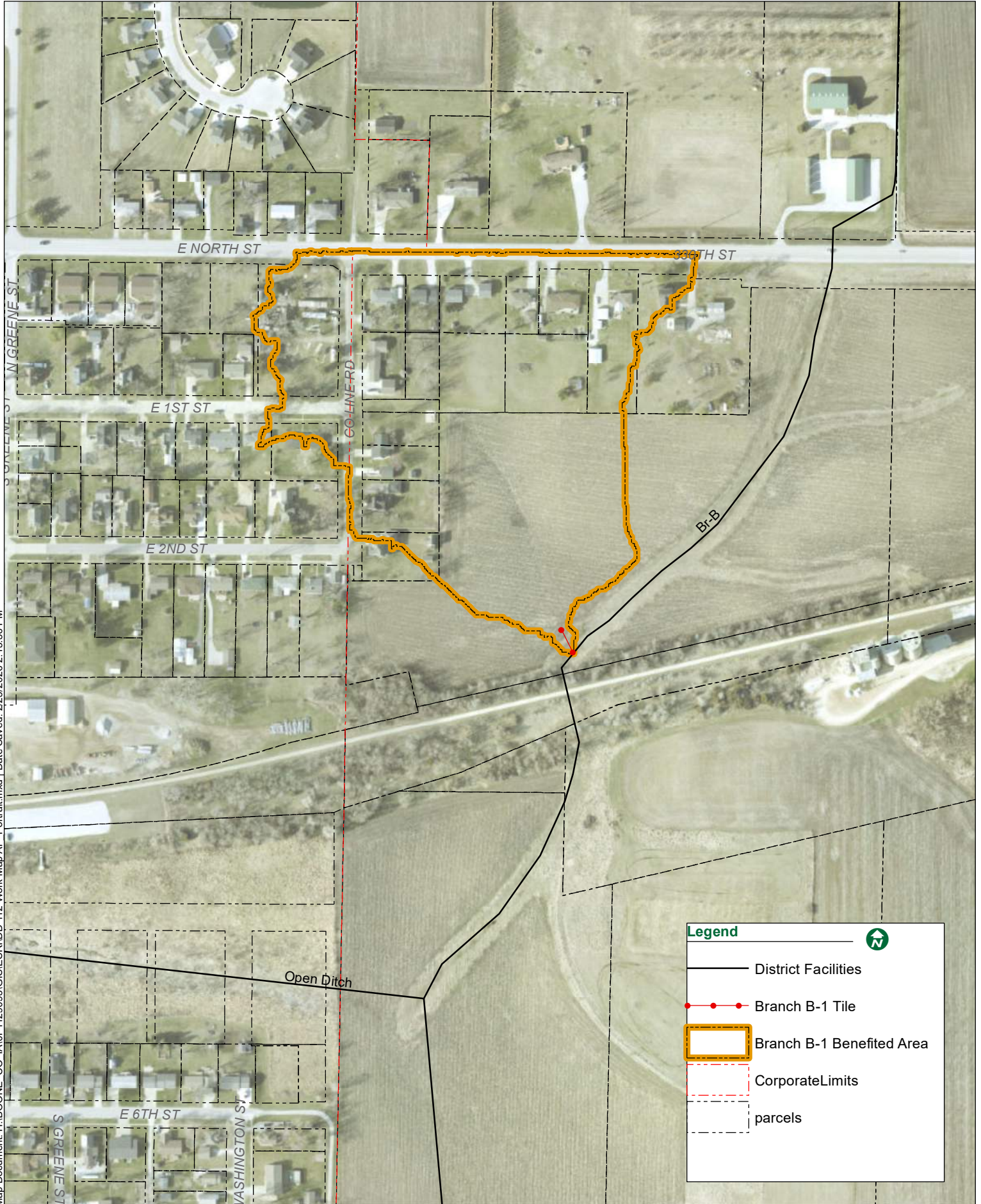
BR B

DRAINAGE DISTRICT NO. 112

BOONE COUNTY, IOWA






Br B Maintenance Assessment Schedule


Deedholder(s)	Parcel Number	Sec-Twp -Rng	Legal Description	Benefited Acres	Class. %	Assessment (\$)	Ratio To Total Cost
Wills, Barry A; Wills, Judith L	088225303386006	30-82-25	BURKHEIMERS ADD LOT 6 BLOCK 1 SW SW	0.00	0.00	\$0.00	0.000%
Winters, Kenneth D; Winters, Donna J	088225303386001	30-82-25	BURKHEIMERS ADD LOT 1 BLOCK 1 SW SW	0.32	1.66	\$31.62	0.316%
Young, Leslie W; Young, Linda M	088225303386004	30-82-25	BURKHEIMERS ADD LOT 4 BLOCK 1 SW SW	0.30	1.09	\$20.76	0.208%
Boone County Highways				6.96		\$9.55	0.099%
Madrid Streets & Alleys				5.09		\$0.76	0.008%
			Total	266.53 Ac		\$10,000.00	100.0%



Map Document: H:\BOONE_CO_IA\0P1129093\GIS\ESR\112_112_Work_Map_AP_Portrait.mxd | Date Saved: 2/25/2026 2:15:56 PM

Legend

-  District Facilities
-  Branch B-1 Tile
-  Branch B-1 Benefited Area
-  Corporate Limits
-  parcels



PRELIMINARY CLASSIFICATION SCHEDULE

BR B-1

DRAINAGE DISTRICT NO. 112

BOONE COUNTY, IOWA

Br B-1 Maintenance Assessment Schedule

Deedholder(s)	Parcel Number	Sec-Twp -Rng	Legal Description	Benefited Acres	Class. %	Assessment (\$)	Ratio To Total Cost
Biegger, James; Biegger, Deborah	088225312150011	31-82-25	REPLAT MILLER'S SUB- DIV: A STRIP OF LAND 33' IN WIDTH LYING S & ADJ TO LOTS 9 & 10	0.14	3.07	\$85.06	0.851%
Biegger, James; Biegger, Deborah	088225312100003	31-82-25	BEG SW COR MILLERS SUB- DIV, TH E 16.5' TO P.O.B., E 181.5, S 83', W 181.5', N	0.35	9.71	\$269.03	2.690%
Biegger, James; Biegger, Deborah	088225312100004	31-82-25	NE NW: COMM 29 RDS S (478.5') AND 2 RODS E (33') OF NW COR NE NW, TH S 85', E	0.35	9.82	\$272.07	2.721%
Carpenter, Vern J; Carpenter, Emerald K	088225312286012	31-82-25	MILES ADD LOT 2 (EX W 107' OF S 150') NW NW	0.01	0.19	\$5.26	0.053%
Carpenter, Vern J; Carpenter, Emerald K	088225312286002	31-82-25	MILES ADD LOT 1 (EX E 1 RD) NW NW (12 TRAILER SPACES)	1.22	24.15	\$669.10	6.691%
Dougherty, Daniel P; Dougherty, Karna Vee	088225312100006	31-82-25	NE NW: BEG 701.25' S & 16.5' E OF NW COR, S 100', E 198', N 110', E 198', S 10'	0.21	5.93	\$164.30	1.643%
Frettim, Daniel	088225312150006	31-82-25	MILLERS SUB-DIV LOT 1 NE NW	0.31	10.23	\$283.43	2.834%
Glick, Joseph	088225312150010	31-82-25	MILLERS SUB-DIV LOTS 13, 14 & W 1/2 LOT 15 & 33' ADJ ST NE NW	0.88	15.33	\$424.74	4.247%
Glick, Joseph	088225312150003	31-82-25	W 676.5' OF N 391' OF W 970' MILLERS SUB- DIV, LOT 5 NE NW	0.25	8.39	\$232.46	2.325%
Hadaway, Christopher John; Hadaway, Laura Leslie	088225312100005	31-82-25	NE NW: COMM 1 RD E & 42.5 RD S OF NW NE COR, TH E 12 RDS, N 13.5 RDS, W 12 RDS.	0.57	14.92	\$413.38	4.134%

PRELIMINARY CLASSIFICATION SCHEDULE

BR B-1

DRAINAGE DISTRICT NO. 112

BOONE COUNTY, IOWA

Br B-1 Maintenance Assessment Schedule

Deedholder(s)	Parcel Number	Sec-Twp -Rng	Legal Description	Benefited Acres	Class. %	Assessment (\$)	Ratio To Total Cost
Heslop, Helen M	088225312150001	31-82-25	MILLERS SUB-DIV E 1/2 LOTS 7 & 15, ALL LOTS 8 & 16 & STRIP OF LAND 33'	0.91	21.67	\$600.39	6.004%
Hill, Caleb Deane	088225312150005	31-82-25	LOT 2 MILLERS SUB REPLAT OF LOTS 1-5 & 9-16 NE NW	0.25	8.03	\$222.48	2.225%
Houseman, Eric Donald	088225312100002	31-82-25	E 275' OF N 391' OF W 970' NE NW	0.27	5.49	\$152.11	1.521%
Marean, Eric Michael; Marean, Jessica Kay	088225312150007	31-82-25	REPLAT OF MILLERS SUB- DIV LOT 9 NE NW	0.37	11.01	\$305.05	3.051%
Marean, Eric Michael; Marean, Jessica Kay	088225312150008	31-82-25	REPLAT OF MILLERS SUB- DIV LOT 10 NE NW	0.29	8.37	\$231.90	2.319%
Nadler, Robert M; Nadler, Laura M	088225312150002	31-82-25	LOT 6 & W 1/2 OF 7 MILLERS SUB- DIV, W 676.5' OF N 391' OF W 970' OF NE NW	0.39	13.55	\$375.42	3.754%
Parker, Kristin L	088225312150009	31-82-25	MILLER SUB-DIV LOTS 11 & 12 & 33' OF ADJ STREET NE NW	0.70	21.45	\$594.30	5.943%
Parker, Kristin L	088225312150004	31-82-25	LOTS 3 & 4 MILLERS SUB-DIV REPLAT OF W 676.5' OF N 391' OF W 970' NE NW	0.50	16.62	\$460.48	4.605%
Ross, Carol B	088225312286058	31-82-25	MILES ADD N 1/2 OF LOT 11 (EX W 5') NW NW	0.18	3.45	\$95.59	0.956%
Springer, Troy	088225312286055	31-82-25	MILES ADD E 75' OF N 1/2 LOT 10 & W 5' OF N 1/2 OF LOT 11 NW NW	0.02	0.45	\$12.47	0.125%
Swanson Brothers Inc	088225312100007	31-82-25	LOTS 1 & 2 NE NW (EX N 391' OF W 970' EX S 410.25' OF W 213.75' OF N 801.25'	5.12	100.00	\$2,770.62	27.706%

